

IONOSPHERIC DATA IN JAPAN

FOR JULY 1995

VOL. 47 NO. 7

CONTENTS

Preface	
Introduction	1
A. Ionosphere	
A1. Automatic Scaling	
Hourly Values at Wakkanai ($foF2$, fEs and $fmin$)	5
Hourly Values at Kokubunji ($foF2$, fEs and $fmin$)	8
Hourly Values at Yamagawa ($foF2$, fEs and $fmin$)	11
Hourly Values at Okinawa ($foF2$, fEs and $fmin$)	14
Summary Plots at Wakkanai	17
Summary Plots at Kokubunji	25
Summary Plots at Yamagawa	33
Summary Plots at Okinawa	41
Monthly Medians $h'F$ and $h'Es$	49
Monthly Medians Plot of $foF2$	51
A2. Manual Scaling	
Hourly Values at Kokubunji	52
f -plot at Kokubunji	66
B. Solar Radio Emission	
B1. Daily Data at Hiraiso	75
B2. Outstanding Occurrences at Hiraiso	76
B3. Summary Plots of $F_{10.7}$ at Hiraiso	77
C. Radio Propagation	
C1. H.F. Field Strength at Hiraiso	78
C2. Radio Propagation Quality Figures at Hiraiso	80
C3. Phase Variation in OMEGA Radio Waves at Inubo	81
C4. Sudden Ionospheric Disturbances	
a. Short Wave Fade-out (SWF) at Hiraiso	83
b. Sudden Phase Anomaly (SPA) at Inubo	84

COMMUNICATIONS RESEARCH LABORATORY
MINISTRY OF POSTS AND TELECOMMUNICATIONS

TOKYO, JAPAN

INTRODUCTION

This Series contains data on ionosphere (I), solar radio emission (S) and radio propagation (P) obtained at the follow-

ing stations under the Communications Research Laboratory, Ministry of Posts and Telecommunications of Japan.

Station	Geographic		Geomagnetic		Technical Method
	Latitude	Longitude	Latitude	Longitude	
Wakkanai	45°23.5'N	141°41.2'E	35.3°N	206.5°	Vertical Sounding (I)
Kokubunji	35°42.4'N	139°29.3'E	25.5°N	205.8°	Vertical Sounding (I)
Yamagawa	31°12.1'N	130°37.1'E	20.4°N	198.3°	Vertical Sounding (I)
Okinawa	26°16.9'N	127°48.4'E	15.3°N	196.0°	Vertical Sounding (I)
Hiraiso	36°22.0'N	140°37.5'E	26.3°N	206.8°	Radio Receiving (S,P)
Inubo	35°42.2'N	140°51.5'E	25.6°N	207.0°	Radio Receiving (P)

A. IONOSPHERE

Ionospheric observations are carried out at the above four stations in Japan by means of vertical sounding using ionosondes. The ionosonde produces ionograms, which are recorded digitally on computer storage medium as well as graphically on 35 mm photographic film. The digitally-recorded ionograms are collected from each station by the central computer and reduced to numerical values and Summary Plots by the automatic processing system. The ionograms obtained at Kokubunji are manually scaled as well by experienced specialists to supplement automatically-scaled parameters.

A1. Automatic Scaling

Digital ionograms are automatically scaled by the pattern recognition method. The following five factors of ionospheric characteristics are published for the present. The reliability of these factors has been ascertained by comparison of the automatically-scaled parameters with the manually-scaled values of large amounts of test ionograms.

The published data consist of tabulations of hourly values of three factors (f_oF2 , fEs , $fmin$) and monthly medians of two factors ($h'Es$, $h'F$), daily Summary Plots and monthly medians plot of f_oF2 .

a. Characteristics of Ionosphere

f_oF2	Ordinary wave critical frequency for the $F2$ layer
fEs	Highest frequency of the Es layer whether it may be ordinary or extraordinary
$fmin$	Lowest frequency which shows vertical ionospheric reflections
$h'Es$ $h'F$	Minimum virtual height on the ordinary wave for the Es and F layers, respectively

b. Descriptive Letters

The following descriptive letters are used in the tables.

- A Impossible measurement because of the presence of a lower thin layer, for example Es (for f_oF2).
- B Impossible measurement because of absorption in the vicinity of $fmin$.
- C Impossible measurement because of any failure in observation.
- G Impossible automatic scaling because of too small ionization density of the layer (for fEs).
- N Impossible automatic scaling because of complex echoes.
- Blank No digital record because of trouble in the automatic data processing system, but existence of film record.

c. Definitions of the CNT, MED, UQ and LQ

Median count (CNT) is the number of numerical values from which the median has been computed. In addition to numerical values, the count may include a descriptive letter G.

Median (MED) is defined as the middle value when the numerical values are arranged in order of magnitude, or the average of the two middle values if there is an even number of values.

Upper quartile (UQ) is the median value of the upper half of the values when they are ranked according to magnitude; the **lower quartile** (LQ) is the median value of the lower half.

If CNT is less than 10, there are blank spaces left.

d. Reliability of Automatic Scaling

The results of the comparison between automatically-scaled values and manually-scaled ones showed that hourly values of f_oF2 , fEs and $fmin$ were scaled within a difference of 1 MHz from about 90, 90 and 99%, respectively of the test ionograms.

e. Summary Plot

Daily Summary Plots which are made from quarter-hourly digital ionograms are published to present general ionosphere conditions. The upper and middle parts of a Summary Plot show the diurnal variation of the frequency range of the echoes reflected from the F and E regions, respectively. The two solid arcing lines indicate the predicted values of f_xE and f_oE calculated by the method described in the CCIR report 340. The lower part shows the diurnal variation of the virtual height where the echo traces become horizontal.

A2. Manual Scaling

The published data consist of tabulations of hourly values of the ionospheric characteristics and figures of daily f -plot.

All symbols and terminology in the tables or figures of ionospheric data are used in accordance with the "URSI Handbook of Ionogram Interpretation and Reduction (Second Edition) 1972" and its revision of chapters I-4, published in July 1978.

a. Characteristics of Ionosphere

f_xI	Top frequency of spread F trace
f_oF2 f_oF1 f_oE f_oEs	Ordinary wave critical frequency for the $F2, F1, E$ and Es including particle E layers, respectively
$fbEs$	Blanketing frequency of the Es layer, e.g. the lowest ordinary wave frequency visible through Es
$fmin$	Lowest frequency which shows vertical ionospheric reflections
$M(3000)F2$ $M(3000)F1$	Maximum usable frequency factor for a path of 3000 km for transmission by $F2$ and $F1$ layers, respectively
$h'F2$ $h'F$ $h'E$ $h'Es$	Minimum virtual height on the ordinary wave for the $F2$, whole F, E and Es layers, respectively
Types of Es	See below b.(iii)

b. Symbols

(i) Descriptive Letters

The following letters are entered after, or used to replace a numerical value on the monthly tabulation sheets, if necessary.

- A Measurement influenced by, or impossible because of, the presence of a lower thin layer, for example *Es*.
 B Measurement influenced by, or impossible because of, absorption in the vicinity of *fmin*.
 C Measurement influenced by, or impossible because of, any non-ionospheric reason.
 D Measurement influenced by, or impossible because of, the upper limit of the normal frequency range in use.
 E Measurement influenced by, or impossible because of, the lower limit of the normal frequency range in use.
 F Measurement influenced by, or impossible because of, the presence of spread echoes.
 G Measurement influenced or impossible because the ionization density of the layer is too small to enable it to be made accurately.
 H Measurement influenced by, or impossible because of, the presence of a stratification.
 K Presence of particle *E* layer.
 L Measurement influenced or impossible because the trace has no sufficiently definite cusp between layers.
 M Interpretation of measurement questionable because the ordinary and extraordinary components are not distinguishable.
 N Conditions are such that the measurement cannot be interpreted.
 O Measurement refers to the ordinary component.
 P Man-made perturbations of the observed parameter; or spur type spread *F* present.
 Q Range spread present.
 R Measurement influenced by, or impossible because of, attenuation in the vicinity of a critical frequency.
 S Measurement influenced by, or impossible because of, interference or atmospheric.
 T Value determined by a sequence of observations, the actual observation being inconsistent or doubtful.
 V Forked trace which may influence the measurement.
 W Measurement influenced or impossible because the echo lies outside the height range recorded.
 X Measurement refers to the extraordinary component.
 Y Lacuna phenomena, severe layer tilt.
 Z Third magneto-electronic component present.

(ii) Qualifying Letters

The following letters are entered in the first column before a numerical value on the monthly tabulation sheets, if necessary.

- A Less than. Used only when *fbEs* is deduced from *foEs* because total blanketing of higher layer is present.
 D Greater than.
 E Less than.
 I Missing value has been replaced by an interpolated value.
 J Ordinary component characteristic deduced from the extraordinary component.

M Mode interpretation uncertain.

O Extraordinary component characteristic deduced from the ordinary component. (Used for x-characteristics only.)

T Value determined by a sequence of observations, the actual observation being inconsistent or doubtful.

U Uncertain or doubtful numerical value.

Z Measurement deduced from the third magneto-electronic component.

(iii) Description of Types of *Es*

When more than one type of *Es* trace are present on the ionogram, the type for the trace used to determine *foEs* must be written first. The number of multiple trace is indicated after the type letter.

The types are:

- f An *Es* trace which shows no appreciable increase of height with frequency.
 l A flat *Es* trace at or below the normal *E* layer minimum virtual height or below the particle *E* layer minimum virtual height.
 c An *Es* trace showing a relatively symmetrical cusp at or below *foE*. (Usually a daytime type.)
 h An *Es* trace showing a discontinuity in height with the normal *E* layer trace at or above *foE*. The cusp is not symmetrical, the low frequency end of the *Es* trace lying clearly above the high frequency end of the normal *E* trace. (Usually a daytime type.)
 q An *Es* trace which is diffuse and non-blanketing over a wide frequency range.
 r An *Es* trace showing an increase in virtual height at the high frequency end similar to group retardation.
 a An *Es* trace having a well-defined flat or gradually rising lower edge with stratified and diffuse traces present above it.
 s A diffuse *Es* trace which rises steadily with frequency and usually emerges from another type *Es* trace.
 d A weak diffuse trace at heights below 95 km associated with high absorption and large *fmin*.
 n The designation 'n' is used to denote an *Es* trace which cannot be classified into one of the standard types.
 k The designation 'k' is used to show the presence of particle *E*. When *foEs* > *foE* (particle *E*) the *Es* type precedes k.

c. Definitions of the CNT, MED, UQ and LQ

Median count (CND) is the number of values from which the median has been computed. In addition to numerical values, the count may include certain descriptive letters.

Median (MED) is the middle value when the numerical values are arranged in order of magnitude, or the average of the two middle values if there is an even number of values.

Upper quartile (UQ) is the median value of the upper half of the values when they are ranked according to magnitude; *the lower quartile* (LQ) is the median value of the lower half.

B. SOLAR RADIO EMISSION

Solar radio observations at 200, 500 and 2800 MHz are carried out at Hiraiso. The observation equipment consists of two parabolic antennas, one with 10-meter diameter for 200 MHz measurements and one with 2-meter diameter for 500 and 2800 MHz measurements. Observations are continuously carried out almost from sunrise to sunset.

B1. Daily Data at Hiraiso

The three-hourly mean and daily mean values of the solar radio emission intensities are tabulated separately for 200 and 500 MHz measurements. The intensities are expressed by the flux density in $10^{-22} \text{ Wm}^{-2} \text{ Hz}^{-1}$ unit.

The table for 200 MHz measurements also presents the variability indices defined by the number of impulsive radio bursts within the three-hour intervals as follows:

- 0 quiet or no burst,
 1 a few bursts,

2 many bursts,

3 very many bursts.

The daily variability index is defined as the daily mean of three-hourly indices.

The following symbols are used in the tables, when interference or radio bursts prevented measuring the base-level flux densities or determining the variability indices:

* Measurement impossible because of interference.

B Measurement impossible because of bursts. Daily data within parentheses mean that the observation time does not exceed one third of the period.

B2. Outstanding Occurrences at Hiraiso

The table is a list of outstanding occurrences of solar radio emission bursts observed at 200, 500 and 2800 MHz during a month.

Listed in the table are the date, frequencies, the type of event, the start time and the time of maximum, both in U.T. expressed in hours, minutes and tenths of a minute, the duration in minutes, the peak and mean flux densities in 10^{22} Wm^{-2} Hz^{-1} unit, and the polarization.

The type of event is expressed by a combination of a numerical code and a letter symbol in accordance with the "Descriptive Text of Solar Geophysical Data, NOAA" as defined by H. Tanaka in the "Instruction Manual for Monthly Report of Solar Radio Emission, WDC-C2" in January 1975:

SGD Code	Letter Symbol	Morphological Classification
1	S	Simple 1
2	S/F	Simple 1F
3	S	Simple 2
4	S/F	Simple 2F
5	S	Simple
6	S	Minor
7	C	Minor*
8	S	Spike
20	GRF	Simple 3
21	GRF	Simple 3A
22	GRF	Simple 3F
23	GRF	Simple 3AF
24	R	Rise
25	R	Rise A
26	FAL	Fall
27	RF	Rise and Fall
28	PRE	Precursor
29	PBI	Post Burst Increase
30	PBI	Post Burst Increase A
31	ABS	Post Burst Decrease
32	ABS	Absorption
40	F	Fluctuations

SGD Code	Letter Symbol	Morphological Classification
41	F	Group of Bursts
42	SER	Series of Bursts
43	NS	Onset of Noise Storm
44	NS	Noise Storm in progress
45	C	Complex
46	C	Complex F
47	GB	Great Burst
48	C	Major
49	GB	Major*

The polarization is expressed by the polarization degree and sense as follows:

R or L	right- or left-handed polarization,
W,M or S	weak, moderate or strong polarization,
0	almost zero or unable to detect polarization due to small increase of flux,
00	polarization degree of less than 1 percent.

One of the following symbols may be attached after numerical values, if necessary.

D	greater than, or later than,
E	less than or earlier than,
U	approximate, or uncertain.

B3. Summary Plots of $F_{10.7}$ at Hiraiso

The 10.7 cm solar radio flux at Hiraiso is plotted over a one month period. The 10.7 cm flux ($F_{10.7}$) is determined by adjusting the 10.7 cm radio flux measured at Hiraiso to the Pentinc-ton 10.7 cm radio flux. The figure on the right-hand side shows the $F_{10.7}$ index estimated at Hiraiso.

C. RADIO PROPAGATION

C1. H.F. Field Strength at Hiraiso

Field strength observation of 15 MHz standard waves transmitted from WWV and WWVH stations which are located respectively at Fort Collins, Colorado and Kauai, Hawaii, is carried out at Hiraiso. In order to avoid interference among the same frequency waves, the upper sideband of WWV or WWVH with the audio tone 600 Hz is picked up by the use of a narrow band-pass filter with 80 Hz bandwidth. Particulars of the transmitters and the receiver are summarized in the following table.

The tabulated *field strength* expressed in dB above one microvolt per meter is the average of quasi-peak values of the incident upper sideband field intensity for 45 seconds after the universal time indicated on the table. Abbreviated symbols are as follows:

CNT	number of observed values,
MED	median,
UD	value of the uppermost decile when they are ranked according to magnitude,
LD	value of the lowest decile when they are ranked according to magnitude,
U	uncertain,
E	less than,

C	influenced by, or impossible because of, any artificial accident,
S	influenced by, or impossible because of, interferences or atmospheric.

C2. Radio Propagation Quality Figures at Hiraiso

The tabulated six-hourly quality figures are calculated for standard waves WWV transmitted from Fort Collins and WWVH transmitted from Kauai.

Quality figures expressing radio propagation conditions range over five grades as follows:

1	very poor(very disturbed),
2	poor(disturbed),
3	rather poor(unstable),
4	normal,
5	good.

Whole day quality figure ranged in grades of 1o, 1+, 2-, 2o, 2+, 3-, 3o, 3+, 4-, 4o, 4+, 5-, 5o stands for an average of six-hourly quality figures of the two circuits. Abbreviated symbols are as follows:

C	artificial accident,
S	propagational accident,
U	inaccurate.

Characteristics	Transmitter		Receiver
	WWV	WWVH	
Station Call	WWV	WWVH	Hiraiso, Ibaraki
Location	Fort Collins, Colorado	Kauai, Hawaii	36°22'N
latitude	40°41'N	22°00'N	140°38'E
longitude	105°02'W	159°46'W	--
Distance	9150 km	5910 km	--
Carrier Power	10 kW	10 kW	--
Power in each sideband	625 W	625 W	--
Modulation	50 %	50 %	--
Antenna	$\lambda / 2$ vertical	$\lambda / 2$ vertical	4.5 m vertical rod
Bandwidth	--	--	80 Hz for upper sideband
Calibration	--	--	Every hour

The column of conditions presents a record of the forecast of *radio propagation conditions* which is applicable to forthcoming 12 hours and broadcast six times per hour from JJY (Japan Standard Wave) station. The conditions are denoted as follows:

N normal,
U unstable,
W disturbed.

Data on *geomagnetic storms* which are often correlated with radio propagation disturbances are tabulated based on reports from observation at Kakioka Magnetic Observatory, Japan Meteorological Agency. *Time* (U.T.) is expressed in hours and minutes (or tenths of an hour), and *range* in nanotesla. When they are uncertain quantitatively, /'s are used to replace the numerical values. Continuation of a geomagnetic storm is denoted by ---.

C3. Phase Variation in OMEGA Radio Waves at Inubo

The phase values of eight OMEGA radio signals as received at Inubo are depicted for an interval of one month, along with the phase deviation defined as a deviation from a value averaged over the six quietest day within the month. Particulars of the received signals are given in the table below.

In each of the four panels of the figure, the phase (ϕ) is shown in the lower part and the phase deviation ($\Delta\phi$) is shown in the upper part. The phase data are sampled every 30 min, so the curves of the phase and phase deviation are composed of 48 data points per day. The phase delay is measured as a positive value.

The polar cap phase anomaly (PCPA) caused by the solar protons are well detected on the Norway signal. The start, end and maximum times of the PCPA are listed in the table next to the figure, where the times are expressed as day / hour & minute in U.T.. The maximum phase deviation in the list is defined as a phase advance (negative values in the figure) in degrees.

C4. Sudden Ionospheric Disturbances

a. Short Wave Fade-out (SWF) at Hiraiso

The table of short wave fade-out (SWF) is prepared from the record of field intensities measured at Hiraiso.

Drop-out intensities of the 10 MHz, the 20 MHz. and the

25 MHz waves are respectively distinguished by marks ', '', and '''' from those of the 15 MHz wave for WWV and WWVH. Values of *start*, *duration*, *type*, and *importance* are obtained from data of the circuit whose drop-out intensity in dB is underlined as xx. When these quantities could not be determined accurately, they are accompanied by one of the following symbols.

D greater than,
E less than,
U uncertain or doubtful.

Types of fade-out are as follows:

S sudden drop-out and gradual recovery,
SL slow drop-out taking 5 to 15 minutes and gradual recovery,
G gradual and irregular in both drop-out and recovery.

Importance of fade-out is scaled according to its amplitude into nine ascending grades as 1-, 1, 1+, 2-, 2, 2+, 3-, 3, 3+.

Correspondence of solar optical and X-ray flares, and solar radio burst to SWF is marked by X, being determined with data from interchange messages of IUWDS and observations at Hiraiso.

In table (a) SWF, *date* indicates the day to which the *start-time* of the event belongs.

b. Sudden Phase Anomaly (SPA) at Inubo

Data of sudden phase anomaly (SPA) are prepared from the records of phase measurement of VLF radio waves received at Inubo. The transmitting stations are listed in the following table.

Phase advance is shown in unit of degree at its maximum stage. No transmission or no reception during the period is indicated by -, an indistinguishable record is spaced out, and a multi-peak event is marked by *. The most remarkable or distinct phase advance is underlined and listed in the column of *Time*.

In table (b) SPA, *date* indicates the day to which the *start-time* of the event belongs.

The following letters may be attached to the value, if necessary.

D greater than,
E less than,
U uncertain or doubtful.

Transmitting Stations						
Name	Location (Geographic Coordinates)		Call Sign	Frequency (kHz)	Radiation Power (kW)	Arc Distance from Inubo (km)
Norway	66°25'N	013°08'E	Ω / N	13.6	10	7820
Liberia	06°18'N	010°40'W	Ω / L	13.6	10	14480
Hawaii	21°24'N	157°50'W	Ω / H	13.6	10	6100
North Dakota	46°22'N	098°20'W	Ω / ND	13.6	10	9140
La Reunion	20°58'S	055°17'E	Ω / LR	13.6	10	10970
Argentina	43°03'S	065°11'W	Ω / AR	13.6	10	17640
Australia	38°29'S	146°56'E	Ω / AU	13.6	10	8270
Japan	34°37'N	129°27'E	Ω / J	13.6	10	1040
North West Cape	21°49'S	114°10'E	NWC	22.3	1000	6990

HOURLY VALUES OF f_oF₂ AT WAKKANAI
 JUL. 1995
 LAT. 45.4N LON. 141.7E SWEEP 1MHz TO 25MHz AUTOMATIC SCALING

D	H	00	01	02	03	04	05	06	07	08	09	10	11	12	13	14	15	16	17	18	19	20	21	22	23	
1		56			40	38		57	58	56	A	A	A	A	A	A	58	59	A	A	63	67	58	A	A	
2		35	A	A	A		48	A	A	A	A	A	A	A	A	A	A	A	A	A	59	68	66	57	56	
3		A	A	A	28	43		A	A	A	A	A	A	A	A	A	A	A	A	A	A	68	58	A	A	
4		A	A	A	A		57	49	63	A	A	A	A	A	A	A	A	A	A	A	A	A	60	A	A	
5		A	A	A	A	A		40	A	A	A	A	A	A	A	A	A	A	A	A	59	57	57	58	A	
6		57		40	38	A		52	60	A	A	A	A	A	A	A	A	A	A	A	A	A	64	A	A	
7		35	A	A	A	A		57	A	A	A	A	A	A	A	A	A	60	53	52	58	A	57	57	52	
8		56			56	36		A	A	A	A	A	A	A	A	A	A	A	A	A	59	A	68			
9				38		34		A	A	A	A	A	A	A	A	A	A	A	A	A	A	60	68	A	30	
10		30	28	A	A	40	32	A	A	61	A	A	A	A	A	A	A	A	A	A	31	A	67	56	A	
11		56	A		35	38	38		A	A	A	A	A	A	A	A	A	A	A	57	30	69	68	57	29	
12				50	40	52	51	52		57	A	A	A	A	A	A	A	A	A	27	30		58		55	
13		56			37	31		A	A	A	A	A	A	A	A	A	A	A	A	A	58	68		69	56	
14		35	36	38	40	38	44		A	A	A	A	A	A	A	A	A	A	A	A	A	67	69	58	23	
15		29	41	34	36	34		A	A	A	A	A	A	A	A	A	A	A	A	A	31	A	57	49		
16			52	A		31	40	A		56	A	A	A	A	A	A	56	56	A	A		57		35	58	
17			38	37		36		A	A	A	A	A	A	A	A	A	A	A	A	59	58	57	56			
18			A	A		28	23	A	A	A	A	A	A	A	A	A	A	A	48	A		54	54	A	A	
19		35	35		29	35		A	A	A	A	A	A	A	A	A	A	A	A	A	A	56	57	56		
20		44	29	A	A	29		A	A	A	A	A	A	A	A	A	A	A	30		40	A		29	A	
21		A		A	A	A	A	A	A	A	A	A	A	A	A	A	A	A	A	A	A	A	A	A	A	A
22		A	A	A		38	25	29		A	A	A	A	A	A	A	A	A	A		40	A	A	A	A	
23		A	A	A	A	A	A	A	A	A	A	A	A	A	A	A	A	A	A	A	A	A	A	A	38	36
24		35		A		30		A	A	A	A	A	A	A	A	A	A	A	A		60	58	A	57	57	51
25		35			40	38	37	34		A	A	A	A	A	A	A	A	A	A	A	50	57	57	57	58	
26		29	46	35			28			A	A	A	A	A	A	A	52	A	A		56		57			
27		35	A		37	41	38	43	48		A	A	A	A	A	A	A	A	A	53	68	63	57	57	32	
28		A	A		29	29	38	41	36	39		A	A	A	A	A	A	A	A	A	68	59	59	A	55	
29		A		A		28		28	A	A		63	A	A	A	A	A	54	58	59	A	38	A	58	37	35
30		A	A		28	A	30	33		A	A	A	A	A	A	A	A	A	A	A	A	A	60	58		
31		35	35	30	29	36	28			A	A	A	A	A	A	A	A	A	A		57	61	59		A	
		00	01	02	03	04	05	06	07	08	09	10	11	12	13	14	15	16	17	18	19	20	21	22	23	
CNT		17	11	14	19	21	16														17	16	25	19	14	
MED		35	35	37	36	37	40														58	60	58	57	52	
U Q		56	41	38	40	39	48														59	67	65	57	56	
L Q		35	29	34	29	34	30														35	57	57	49	32	

HOURLY VALUES OF fEs AT WAKKANAI

JUL. 1995

LAT. 45.4N LON. 141.7E SWEEP 1MHz TO 25MHz AUTOMATIC SCALING

H D	00	01	02	03	04	05	06	07	08	09	10	11	12	13	14	15	16	17	18	19	20	21	22	23
1	35	27	30	27	30	34	45	55	52	65	66	64	86	77	35	38	42	73	82	38	61	61	61	73
2	73	43	43	36	38	38	73	90	88	129	96	74	56	37	36	37	29	40	46	38	55	44	72	32
3	73	63	63	42	61	46	76	86	77	57	81	88	105	167	74	42	65	39	68	87	38	44		
4	74	61	71	60	42	44	61	70	90	116	95	67	89	80	82	72	106	106	66		84	78	63	72
5	73	76	75	56	77	36	72		152	163	138	97	141	89	90	78	61	46	78	67	62	47	41	72
6	45	38	26	31	27	39	48	58	67	108	77	29	39	36		29	34	58	54	74	38	43	83	80
7	70	45	58	55	36	34	60	60	64	77	69	41	80	73	39	36	30	26	26	30	40	60	34	23
8	40	45	43	30	G	43	64	65	56	57		97	176	140	58	39	54	80	111	61	40	39	40	63
9	35	65	38	37	29	36	41	58	38	31	39	66	41	64	28	76	74	56	93	92	55	38	60	36
10	38	34	41	39	27	40	42	39	36	37	41	38	36	34	30	44	39	42	86	40	39	43	59	61
11	54	38	30	31	24	37	55	71	60	73	56	63	42	41	38	40	54	78	60	35	41	27	G	23
12		G	G	G	32	35	32	37	57	65	58	33	40	65	41	64		40	35	42	58		80	60
13	50		33	36	40	39	59	67	68	43	38	60	38	36	33	46	57	66	91	66	38		25	24
14	G	23	G	29	31	36	62	58	94	57	65	34	34	34	34	28	33	86	86	61	39	30	60	37
15	33	38	G	34	24	39	54	60	74	43	63	93	38	30	76	90	64	73	94	32	74	35	30	33
16	40	40	61	35	55	38	46	52	69	56	62	42	57	42	37	46	43	38	54		55	34	32	G
17		G	G	G	25	33	41	54	62	64	70	39	36	53	91	79	94	88	57	84	68	30	34	35
18		45	54	34	27	55	48	68	62	53	73	66	96	39	37	54	64	58	84		40	40	82	60
19	38	30	38	34	35	33	29	95	96	179	73	65	60	56	46	65	170	77	95	57	62	41	33	38
20	55	33	43	36	26	47	41	50	55	64	126	86	93	36	33	31	28	30	65	39	43	32	58	45
21	54	34	41	40	27	38	39	32	67	123	70	35	64	61	38		88	66	61	72	37	44	76	68
22	54	40	62	34	29	27	61	80	85	74	65	82	72	64	66	72	67	86	73	104	71	78	74	54
23	58	45	45	40	67	57	65	74	87	96	58	36	58	45	38	124	86	69	55	59	86	82	40	42
24	36	36	34	30	32	42	66	57	41	40	54	54	34	43		84	28	28	33	36	38	36	G	24
25	G	29	25	28	11	32	40	31	36	34	38	36	37	32	58	90	60	62	57	58	40	38	35	28
26	27	38	27	29	32	32	38	61	78	59	64	64	43	39	37	35	31	36	33	31	41	42	54	
27	32	43	24	25	30	34	37		39	36	38	42	34	33	31	38	90	73	55	43	40	33	32	26
28	40	38	30	G	32	32	31	32	46	55	42	43	43	61	65	90	65	58	50	55	74	74	90	61
29	79	40	44	34	34	41	60	71	55	72	128	38	65	38	34	34	41	44	41	140	70	60	39	39
30	38	59	36	34	35	39	64	106	87	54	66	54	73	39	36	32	38	53	81	66	61	45	29	43
31	G	25	30	26	G	38	38	53	54	45	39	38	34	36	46	42	74	66	64	34	29	32	33	57
	00	01	02	03	04	05	06	07	08	09	10	11	12	13	14	15	16	17	18	19	20	21	22	23
CNT	28	30	31	31	31	31	31	29	31	31	30	31	31	31	29	30	30	31	31	28	31	29	30	29
MED	40	38	38	34	31	38	48	60	64	59	65	54	56	42	38	45	58	58	64	58	43	42	40	42
U Q	56	45	45	37	36	41	62	71	85	77	73	67	80	64	61	76	74	73	84	69	62	53	63	61
L Q	35	33	27	29	27	34	40	52	54	45	54	38	38	36	34	37	38	40	54	38	39	34	33	30

HOURLY VALUES OF fmin AT WAKKANAI

JUL. 1995

LAT. 45.4N LON. 141.7E SWEEP 1MHz TO 25MHz AUTOMATIC SCALING

$\frac{H}{D}$	00	01	02	03	04	05	06	07	08	09	10	11	12	13	14	15	16	17	18	19	20	21	22	23
1	15	15	15	15	14	15	15	16	17	17	17	18	17	16	17	17	16	15	15	15	15	15	15	15
2	15	15	15	15	15	15	15	16	17	18	20	20	20	17	18	16	16	15	16	15	15	15	15	15
3	15	15	15	15	15	15	16	16	16	18	18	20	17	17	17	16	16	15	15	15	15	15	14	14
4	14	15	15	15	14	15	14	15	15	16	17	16	17	18	16	16	15	16	15	15	14	15	15	15
5	15	15	15	15	15	15	15	16	17	16	17	18	18	16	17	17	16	16	15	15	15	15	15	15
6	14	15	15	15	15	15	15	15	15	15	16	16	16	17	16	16	16	16	15	15	15	15	16	15
7	15	15	15	15	15	15	15	17	16	16	17	18	18	17	18	16	16	15	16	15	15	15	15	15
8	14	14	15	15	17	15	16	15	16	16		18	18	16	16	17	15	15	15	15	15	15	15	15
9	15	14	15	15	15	16	14	15	15	18	16	18	16	24	18	16	16	15	15	15	15	15	15	15
10	15	15	15	15	15	15	15	15	15	16	16	17	18	16	17	15	16	16	15	14	15	15	15	15
11	15	15	16	16	15	15	16	15	17	16	18	20	16	17	17	16	15	15	15	15	15	15	15	15
12		15	16	15	15	15	15	15	16	18	17	16	18	20	16	17	15	15	14	15	15	14	14	15
13	14		15	14	15	14	15	15	15	16	18	17	16	17	22	16	16	15	15	15	15		15	15
14	15	16	15	15	15	15	15	15	15	16	17	27	21	23	18	16	16	16	15	15	16	15	16	15
15	15	15	15	15	15	15	14	15	16	16	18	28	17	17	17	16	15	15	15	15	16	15	15	15
16	15	15	15	15	15	15	14	15	15	17	18	16	16	18	18	16	16	15	15		15	15	15	15
17		15	15	15	15	15	15	15	16	16	16	20	20	16	18	15	15	15	15	15	15	15	14	15
18		15	15	15	15	15	15	15	16	15	21	16	18	16	17	17	16	15	16		15	15	15	15
19	15	16	15	15	15	14	16	15	15	20	17	21	23	17	17	16	16	15	15	14	15	15	15	15
20	15	15	15	15	15	15	15	15	15	16	16	21	20	18	17	16	16	16	15	15	15	15	15	15
21	15	15	15	15	15	16	15	15	16	15	16	17	20	15	15	17	16	15	15	15	15	15	14	15
22	15	15	15	14	15	14	15	14	15	16	16	17	17	18	18	16	15	15	15	15	15	15	15	15
23	14	14	15	15	15	14	15	15	16	16	18	16	21	20	16	16	16	15	15	15	15	15	15	15
24	15	15	14	16	14	14	15	15	17	17	17	20	21	20	16	16	15	15	15	14	15	15	15	17
25	15	15	15	15	15	14	15	15	16	20	22	18	18	18	17	16	16	15	15	15	15	15	15	16
26	16	15	16	15	15	15	15	15	17	16	18	16	20	18	20	17	15	15	15	15	15	15	15	
27	15	14	15	14	14	15	15		15	16	16	17	16	17	15	15	15	15	15	15	15	15	15	15
28	15	15	15	15	14	15	15	16	17	16	17	17	17	18	17	16	16	15	15	14	15	15	15	15
29	14	15	15	15	15	15	15	15	16	20	17	18	18	17	16	16	15	14	15	15	15	15	15	15
30	15	15	15	15	15	15	14	15	15	16	17	18	20	16	18	16	16	16	15	15	15	15	15	15
31	15	15	15	15	15	15	16	14	15	16	16	17	18	17	17	16	15	15	14	16	15	15	15	15
	00	01	02	03	04	05	06	07	08	09	10	11	12	13	14	15	16	17	18	19	20	21	22	23
CNT	28	30	31	31	31	31	31	30	31	31	30	31	31	31	31	31	31	31	31	29	31	30	31	30
MED	15	15	15	15	15	15	15	15	16	16	17	18	18	17	17	16	16	15	15	15	15	15	15	15
U Q	15	15	15	15	15	15	15	15	16	17	18	20	20	18	18	16	16	15	15	15	15	15	15	15
L Q	15	15	15	15	15	15	15	15	15	16	16	17	17	16	16	16	15	15	15	15	15	15	15	15

HOURLY VALUES OF f_oF₂ AT KOKUBUNJI

JUL. 1995

LAT. 35.7N LON. 139.5E SWEEP 1MHz TO 25MHz AUTOMATIC SCALING

D	H	00	01	02	03	04	05	06	07	08	09	10	11	12	13	14	15	16	17	18	19	20	21	22	23		
1		51	55	50	40	37	A	A	72	A	A	A	A	154	73	77	88	88		88	80	52		A	A		
2		A		57	56	42	38	48	63	68	92		A	159	158	111	143	54		57		95	62	57	68	A	
3		A		48	44	A		46	48	51	A		A	A		A	54	60	62	60	60	58	57	68	23		
4		A	A		42	A		42	48	49	52		A	A	A	A	A	A		62		87	63	47	A	37	
5		A	A		31	32	58	28	69	68		A	119	149	157		149	101		A	58	57		57	57	56	
6		46	A	A		46	48	43		169		A		A	A		66	60	54	52		64		64	A	A	
7		A		56		A	A		69		93		A	A	A	A	A	A	A	A		54	57	57	58	56	52
8		58	48	47	45	45		A	A	A	A		A	A	A	A	A	A	A	A		A			47	55	
9		56	49		46	37		A	A	A			A	A	129		A	A	A	A		60			55	54	59
10		48	47	47	32	A		42		66	68		A	A	A	A				52			61		57	A	
11		A		36	35	40		37	54		73		A	A	A	A		56		A	A	A		57	50	42	38
12		44	42	38	A		46	A	A	150	129	98		A	A	A	A	58	56	59	42	67		A	A	A	A
13		A	A	A		36				A	A	A	A	A	A	A	A	A			130		A		56	58	A
14		46		A	A		35	34	32										56		A	A			56	A	A
15		A		A		41		A	A	A	109							52	60	60	60	60	69	58	57	A	
16		A		35		A		69	34	40		A		A	A	A		74	129	58		A		58	55	50	48
17		A		40	29	30	40		A	61		A		A	48	48		A	A	50	55	58	70	67	63	A	
18			57	47	45		A	A	A					A	A	A	A			A		58	62	58	64	69	59
19		47	48	42	44		A	A	A		60			A	A	A	A			A			67	57		A	48
20		48	45	A	A		33	35		A	A	A	A	A	A	A		50	54	53	49	49	40	35		41	A
21		46		A	A	A		A	A	N	A	A	A	A	A	A	A	A	A	A			A	A	A	A	A
22		A	A			A	A		47					A	A	A	A	A	B	A		A	A		A	A	A
23		25		A		25		A	A	41	40							49	50			48	47	40		A	A
24		31	28	36	38		A	42		A	A	A	A	A	A	A	B	A			41	56		A	A	50	A
25		A	A			40	38	37		A	A	A	A	A	A	A	A			46	58		A	A		A	47
26		43	36	A		40	38	37		A	A	A	A	A	A	A		119		A			57	31		A	A
27		30		A		89	38		A	58	56			A	A	A	A			104		70	58	58		44	A
28		A	A			N	A	A	A		61			A	A	A	A	A		129		92	94	95	70		A
29		36	35	30	24		A	A	A		79			A	A	A	A			49		61	70			30	41
30		46	A	A	A		A	A	A		68	66		A	A	A	A			59		64	62	66	66	57	71
31		A		A		35		46	68	54	58							53		A		59	44	69	57		A
			38			37	38	59		A	A	104							53		58		56	44		A	A
		00	01	02	03	04	05	06	07	08	09	10	11	12	13	14	15	16	17	18	19	20	21	22	23		
CNT		16	18	15	22	16	14	13	16	10								13	15	14	18	20	20	20	17	13	
MED		46	46	42	40	38	39	54	68	70								54	56	58	58	61	58	56	56	48	
U Q		48	49	47	45	45	42	62	75	92								67	88	62	61	68	62	58	65	55	
L Q		39	36	31	32	36	35	47	58	54								52	53	52	55	57	57	52	45	39	

HOURLY VALUES OF fEs AT KOKUBUNJI

JUL. 1995

LAT. 35.7N LON. 139.5E SWEEP 1MHz TO 25MHz AUTOMATIC SCALING

H D	00	01	02	03	04	05	06	07	08	09	10	11	12	13	14	15	16	17	18	19	20	21	22	23
	1	42	76	34	32	45	68	60	60	66	55	97		88	55	60	72	82		92	65	84		69
2	75	53	32	28	G	28	27	44	63	72	124	134	154	138	90	31	43	50	50	69	76	104	76	112
3	76	49	70	54	50	48	41	59		108	155	58	65	G	34	32	29	31		34	33	40	39	25
4	60	63	50	44	32	36	36	47	54	70	72	106	51	99	82	65	76	34	46	44	44	52	40	49
5	48	40	G	G	52	29	38	34		148	123	126	128		118	77	91	57	56	61	54	66		52
6	75	83	97	60	41	48	60	166	172	50	60	54	56	52	57	57	29	44	61	72	116	137	72	66
7	43	84	97	59	49	48	41	71	109	125	85	72	57	90	78	57	61	89	59	32	43	30	26	50
8	G	26	G	30	32	49	52	84	78	35	51	78	130	110	86	107	87	74	58	72	89	83	60	48
9	46	52		60	49	44	55	128	59			83	54	114	78	50	86	74	70	71		48	59	86
10	60	38	38	60	59	35	72	55	53	51	40	49	46	62	40	64	93	94	131	84	60	60	50	97
11	51	36	39	31		28	37	74	60	95	139	177	117	55	56	54	61		96	125	40	37	51	34
12	29	50	32	54	70	55	73	180	105	66	57	71	116	84	75	50	54	59	40	41	137	106	108	61
13	70	54	46	26	G	32	59	99	137	102	93	172	125	156	75	58	89		96	119	91	56	59	68
14	49	66	61	56	56	55	73	93	70	88	85	125	162	55	62	64	51	118	89	63	83	56	72	
15	125		59	46	54	40	59	118	116	95	72	135	59	58	40	30	35	43	47	42	57	124	57	70
16	68	114	52	30	53	33	45	72	61	107	58	50	76	58	103	59	80	61		93	48	50	30	34
17	61	31	36	G	G	33	34	108	37	36	47	49	61	50	45	46	88	36	34	32	44	44	35	40
18		34	30	31	G	29	45	75	53	54	58	54	46	62	53	72	67	58	51	40	49	31	26	56
19	48	32	34	24	28	29	38	57	112	53	62	126	93	102	48	38	43	46		73	60	89	55	34
20	52	50	41	34	70	44	50	73		54	57	53	44	34	33	42	46	38	44	26	29	28	48	31
21	58	60	54	54	54	27	57	56		29	60	56	54	51	39	59	68		61	84	86	68	40	59
22	47	40	37	31	31	31	29	48	77	50	61	63	56	B	33	46	59	70	90	85	50	37	126	49
23	48	40	33	51	51	44	44	49	75	48		57	59	133	172	72	86	72	44	40	62	41	34	32
24	G	26	30	32	48	34	47	39	31	56	71	60	56	49	B	34	42	57	106	92	106	78	94	69
25	96	60		29	31	36	44	61	39	73	50	37	56	57	53	102	164	71	129	55	39	41	55	52
26	33	53	55	29	33	39	33	37	38	37	69	81	92	136	149	168	93	64	61	59	49	31	33	34
27	33	42	35	30	31	31	53	51	72	106	88	56	62	35	40	50	147	172	108	96	57	40	33	29
28	34	32	36	30	30	40	62	110	60	69	56	48	B	40	55	53	31	58	66	32	134	68		49
29	40	G	32	30	34	60		60		154	121	47	37	39	36	61	54	37	40	43	38	60	50	55
30	35	30	44	59	34	36	34	35	50	50	70	176			60	50	44	70	62	55	56	68	77	
31	93	38	60	44	43	34	28	55		80	56	60	56	58	70	47	51	56	53	88	62	51	39	62
	00	01	02	03	04	05	06	07	08	09	10	11	12	13	14	15	16	17	18	19	20	21	22	23
CNT	30	30	29	31	30	31	30	31	25	30	29	30	29	28	30	31	31	27	28	31	30	30	29	29
MED	48	46	38	32	42	36	45	60	63	68	69	62	59	58	58	57	61	58	61	63	57	54	51	52
U Q	68	60	54	54	52	48	59	93	91	95	90	125	104	100	78	65	87	72	91	84	84	68	70	64
L Q	40	34	32	30	31	31	37	49	53	50	57	54	55	50	40	46	44	44	48	41	44	40	37	34

HOURLY VALUES OF fmin AT KOKUBUNJI

JUL. 1995

LAT. 35.7N LON. 139.5E SWEEP 1MHZ TO 25MHZ AUTOMATIC SCALING

$\begin{matrix} H \\ D \end{matrix}$	00	01	02	03	04	05	06	07	08	09	10	11	12	13	14	15	16	17	18	19	20	21	22	23	
1	15	14	14	15	15	15	15	15	16	24	18	33	22	24	21	18	16		16	15	15		15	14	
2	15	15	14	14	15	15	26	17	16	34	32	28	21	30	22	15	16	15	14	14	14	15	14	14	
3	15	14	14	15	15	15	15	14	15	21	24	24	32	46	20	17	14	15	15	15	15	15	14	15	
4	15	15	14	14	14	15	15	15	16	27	21	17	33	33	33	27	17	15	15	15	15	15	14	14	
5	15	14	15	14	14	17	14	15		20	23	32	30		17	18	15	15	14	15	15	14		14	
6	15	15	14	15	15	14	15	15	15	16	20	38	38	22	17	16	15	14	14	15	15	15	15	14	
7	14	14	14	15	15	15	15	16	20	20	22	26	26	23	20	17	16	15	14	15	15	15	15	15	
8	15	15	14	14	15	15	14	14	14	16	23	20	27	22	17	16	15	14	15	15	14	14	15	14	
9	15	15		15	14	15	15	14	15	21		26	24	20	21	15	15	14	15	15		14	14	15	
10	14	15	14	14	14	15	14	14	15	23	17	20	21	21	18	15	15	15	15	15	15	14	14	14	
11	14	14	15	15		15	16	15	17	16	29	26	18	20	17	23	15	15	15	15	14	14	15	14	
12	15	15	15	14	14	15	15	15	15	18	23	28	26	30	18	33	15	15	15	17	14	15	15	14	
13	15	14	14	15	15	15	15	15	15	14	18	30	28	23	17	17	16		14	18	16	14	15	15	
14	15	14	14	15	14	15	14	15	14	14	33	21	27	28	30	21	15	15	14	14	14	15	14	15	
15	15		14	14	14	15	14	15	16	16	24	29	22	20	20	17	15	15	15	14	15	15	14	15	
16	14	15	15	14	15	15	15	15	15	15	23	18	24	20	18	16	16	14	15	14	15	15	15	14	
17	15	14	14	15	15	15	15	15	14	15	20	23	35	45	20	16	16	15	15	14	14	15	14	15	
18		14	14	15	14	15	14	14	15	15	18	20	32	20	18	17	16	14	15	15	15	15	15	15	
19	14	14	15	14	15	14	15	15	14	16	18	18	20	27	22	20	17	20		14	14	14	14	15	
20	14	14	15	14	15	15	14	15	15	18	20	28	24		22	17	15	14	15	15	14	14	15	15	
21	15	14	15	14	15	14	18	14	15	16	18	20	35	34	24	22	15	15	14	15	15	14	15	14	
22	15	15	15	15	15	15	15	15	14	17	17	21	21	^B	18	16	15	15	15	15	15	15	14	15	15
23	15	14	14	15	14	14	15	15	16	18	16	23	26	35	32	28	14	15	15	15	16	15	14	15	
24	15	14	15	14	14	15	15	15	15	20	18	24	32	27	^B	18	15	15	15	15	15	15	15	14	15
25	14	15		15	15	15	15	15	16	14	23	28	35	38	26	21	15	15	14	14	15	14	14	15	
26	15	14	15	15	15	15	15	14	17	20	24	22	23	21	18	15	15	15	15	14	14	14	14	14	
27	14	15	14	15	15	15	14	15	15	16	18	27	23	22	18	16	14	15	14	15	14	14	15	16	
28	15	15	15	14	15	15	15	15	16	20	26	18	^B	71	35	17	15	15	15	14	15	14	14	15	
29	14	15	14	14	14	14	14	15	14	18	23	30	26	21	17	30	14	15	15	15	15	15	15	14	
30	14	15	15	15	15	15	15	15	15	14	22	22			16	18	21	15	14	15	15	14	15		
31	15	14	14	15	15	15	14	14	15	17	21	20	20	32	20	18	16	14	15	14	15	14	14	14	
	00	01	02	03	04	05	06	07	08	09	10	11	12	13	14	15	16	17	18	19	20	21	22	23	
CNT	30	30	29	31	30	31	31	31	30	31	30	31	29	27	29	31	31	29	30	31	30	30	30	30	
MED	15	14	14	15	15	15	15	15	15	17	22	24	26	24	20	17	15	15	15	15	15	14	15	14	
U Q	15	15	15	15	15	15	15	15	16	20	23	28	32	33	22	21	16	15	15	15	15	15	15	15	
L Q	14	14	14	14	14	15	14	14	15	16	18	20	22	21	17	16	15	14	14	14	14	14	14	14	

HOURLY VALUES OF f_oF₂ AT YAMAGAWA
 JUL. 1995
 LAT. 31.2N LON. 130.6E SWEEP 1MHZ TO 25MHZ AUTOMATIC SCALING

$\frac{H}{D}$	00	01	02	03	04	05	06	07	08	09	10	11	12	13	14	15	16	17	18	19	20	21	22	23	
1	58	A	A	A	30	29	26	68	A	A	A	A	67	A	78	93	94	94	102	81	80	68	33	58	
2	A	68	66	A	59	32	62	70	63	A	A	B	A	58	A	A	67	83	83				58		
3	A	A	25	32	25		A	A	A	A	B	A	B	58	A	A	67	67	A	58	68		26	31	
4	26	22		26	A	89	54	A	A	57	A	A	A	68	73	75	74	73	A	82		79	89	A	
5	49	49	30		23	N	A	A	A	A	A	72	A	A	A	71	73				58	71		29	
6	31	29	29	29	A	26	23	A	66	A	64	54	B	A	66	70	A	62	64	67	69	68	56	26	
7		26	26	26		26	A	A	A	A	A	A	A	A	A	A	A	66				59		31	
8	56		28	44	A	A	A	54	55		A	A	A	A	A	A	A	A	A	66	A	A	A	A	
9	31	39	28		A	A		56	62		A	A	A	A	A	A	A	A	A	A	A	A	A	59	
10	29	30		26	A	A	109	62	A		A	A	A	A	A	A	A	A	A	A		59	67	A	
11	A	89	32	A	25	A	A	68	A	A	A	A	A	A	A	A	68	70	71	70	A	79	A	A	
12	29	A	A	A	29	28	62	67	A	A	A	A	A	A	68	76	75	A	58		A	A	A	A	
13	A	A	A	32		19	20	A	A	A	A	A	A	A	A	56	66	72	A	A		109	30	A	
14	A	A	A	A	31	A	26	85	A	A	A	A	A	A	A	A	74	A	A	72	A	60	59	A	
15	A	A	A		A	32	A	56	64	A	A	A	A	A	A	A	A	A	A	A	A		60	60	A
16	A	A	A		A	26	59	72	A	A	A	A	A	A	A	A	A	A				A	A	A	A
17	37	25		A	31	A	A	A	54	A	A	A	A	A	A	A	57	A	A	69	68	49	32	A	
18	32		32	59	28	43	25	A	54	A	A	A	A	A	A	A	57	60	A	54		89	56	A	
19	32		24	31	59	49	39	A	A	A	A	A	A	B	A	A	A	A	28	A	89		45	58	
20		A	A		31	31	26		A	A	93	A	A	A	A	A	A	A	A	A	A		49	32	32
21	58	69		89	31	28	89	A	A	A	A	A	A	A	A	49	71		A	A	A	A	A	A	A
22	A	A	28	A	A	A	A	A	A	A	A	69	A	A	A	A	A	A	A	A	A	A	A	A	A
23	A	A	A	A		59	A	A	A	A	A	A	A	B	A	A	A	A	A	A	A	A	A	A	32
24	26	50	25	32	49		89	A	A	A	A	A	A	A	A	A	A	A	A	66		59	A	A	
25	89	A	A		32	32		A	A	A	A	A	A	A	A	A	A	A	A		59		37	28	
26	26	A	26	28	26		A	A	A	A	A		A	A	A	73	77	56	67		69	58		30	
27	A	23	A	69	89	26	28	69	A	A	A	A	A	A	A	A	54	62			101	A	A	A	
28	A	A	A	A	69	19	A	A	A	A	A	A	A	B	A	A	A	A	107	67		42		30	
29	29	A	A	A	A	A		79	A	A	A	A	A	A	A	A	A	66	72	66	68		31	32	
30	22		32	25		32	A	A	A	A	A	A	A	A	A	A	129		A		70	A	39		
31	A	25	32	25		26	A	A	A	A	A	A	A	A	A	A	A	A	66	80	66	60	25	A	
	00	01	02	03	04	05	06	07	08	09	10	11	12	13	14	15	16	17	18	19	20	21	22	23	
CNT	17	13	15	19	18	19	14	12									13	12	12	15	13	18	15	13	
MED	31	30	28	31	31	28	39	68									71	66	72	67	69	60	39	31	
U Q	52	59	32	44	49	43	62	71									76	71	88	81	84	71	58	45	
L Q	27	25	26	26	26	26	26	59									61	62	65	66	67	58	31	29	

HOURLY VALUES OF fEs AT YAMAGAWA
 JUL. 1995
 LAT. 31.2N LON. 130.6E SWEEP 1MHz TO 25MHz AUTOMATIC SCALING

D ^H	00	01	02	03	04	05	06	07	08	09	10	11	12	13	14	15	16	17	18	19	20	21	22	23
1	37	78	69	35	32	30	34		150	107	72	136	29	30	63	75	30	38	68	71	56	34	34	33
2	34	30	32	45	31	33	G	30	34	G	31	81	B	62	80	36	33	38	31	34	35	29	27	49
3	58	58	35	G	33		38	79	78	32	B	31	B	G	63	48	31	36	33	28	30	32	32	37
4	33	28	27	32	32	G	25	32	32	32	31	71	63	61	29	30	39	66	61	34	39	34	32	32
5	33	33	32	26	G	28	36	36	87	86	63	29	54	76	96	58	60	56	60	39	38	27	37	49
6	25	38	26	30	59	G	30	49	50	136	67	79	B	30	32	54	52	55	51	34	34	34		33
7	58	33	30	37	37	G	34	50	150	116	50	104	102	105	114	61	66	69	68	79	92	31	32	32
8	24	33	33	30	33	G	32	33	39	76	94	90	88	60	59	31	52	97	90	38		142	57	93
9	150	36	115	56	47	38	116	36	60	129	89	135	29	29	30	33	132	88	58	39	82	76	78	32
10	56	39		33	71	54	33	30	29	G	29	30	53	62	56	71	76	96	78	94		38	39	58
11	40	54	38	35	33	55	57	49	62	72	74	77	102	88	95	144	66	33	38	39	86	124	59	68
12	32	58	51	30	31	28	30	49	87	69	85	66		30	30	54	30	118	68	93	148	109	49	53
13	36	33	37	G	30	27	32	60	104	128	56	92	174	54	35	50	55	64	80	91	93	57	32	39
14	39	40	40	50	30	31	39	58	82	80	110	144	154	79	81	50	91	80	60	79	58	77	115	58
15	40	91	50	52	33	32	68	60	163	51	66	143	93	82	65	60	71		94	79	71	56	32	49
16	39	37	38	26	24	G	30	68	55	63	58	65	54	60	86	82	83	115	62	77	92	69	72	38
17	G	28	30	32	32	32	33		37	86	67	31	78	72	33	62	55	76	67	69	32	29	G	32
18	33	36	26	25	G	G	35	63	33	50	84	58	52	58		31	37	32	50	30		G	28	32
19	26	35	32	26	32	G	38	33	78		60	150	78	B	79	72	72	74	50	68	29	30	24	G
20	G	38	36	32	28	G	32	35	76	131	118	118	38	78	61	60	74	74	53	49	41	G	32	28
21	32	G	36	33	G	G	30	38	36	56	28	29	52	28	58	30	78		92		78	91	126	78
22	86	78	36	38	81	66	34	49	95	80	35	78	62	81	138	113	90	134	83	79	54	34	35	66
23	69	57	38	48	33	36	39	37	71	134	61	36	130	B	82	27	39	68	106	126	56	40	56	33
24	34	G	G	G	26	29	G	33	38	165	72	36	76	66	54	80	126	113	34	52	80	86	67	94
25	141	90	34	33	26	26	32	36	67	133	154	151	149	56	78	51	88	60	70	40	26	28	39	33
26	34	76	34	33	25	28	33	36	58	34	32	G	58	59	34	50	56	50	37	29	25	G	G	G
27	40	33	80	31	G	26	28	34	72	85	68	161	66	31	90	85	37	70	84	127	79	72	39	38
28	78	38	49	53	33	34	34	29	38	35	87	80	56	B	29	28	69	82	149	115	34	34	32	33
29	G	33	33	37	33	32	93	72	123	34	38	36	32	58	39	63	69	38	60	39	38	33	32	24
30	25	26	G	28	G	28	34	34	50	36	62	72	81	97	152	82	114		164		54	39	78	
31	70	39	28	27	28	30	39	72	38	136	68	38	76	89	78	92	91	38	76	72	27	G	32	49
00	01	02	03	04	05	06	07	08	09	10	11	12	13	14	15	16	17	18	19	20	21	22	23	
CNT	31	31	30	31	31	30	31	29	31	30	30	31	27	28	30	31	31	28	31	29	28	31	30	30
MED	36	37	34	32	32	28	34	37	62	78	66	77	66	60	63	58	66	68	67	68	54	34	34	38
U Q	58	57	38	37	33	32	38	59	87	128	84	118	93	78	82	75	83	85	83	79	79	72	57	53
L Q	32	33	30	27	26	G	30	33	38	36	50	36	53	42	35	36	39	44	51	38	34	29	32	32

HOURLY VALUES OF fmin AT YAMAGAWA
 JUL. 1995
 LAT. 31.2N LON. 130.6E SWEEP 1MHz TO 25MHz AUTOMATIC SCALING

D \ H	00	01	02	03	04	05	06	07	08	09	10	11	12	13	14	15	16	17	18	19	20	21	22	23
1	14	14	14	14	14	15	14	14	15	21	45	46	50	22	44	18	17	16	14	14	14	14	15	14
2	14	14	14	15	15	14	15	15	17	52	22	45	B	23	22	21	16	15	14	14	14	14	14	14
3	14	14	14	14	14		14	14	15	22	B	66	B	91	23	21	16	15	14	14	14	14	14	14
4	14	14	14	15	14	15	15	14	16	16	22	22	22	44	53	18	20	16	15	14	14	15	14	15
5	14	15	15	14	14	15	14	15	16	17	22	54		45	21	45	18	15	14	15	14	14	14	14
6	14	15	14	14	14	14	15	14	14	18	20	45	B	66	52	22	18	15	15	14	14	14	14	14
7	14	14	14	14	14	14	15	15	15	17	22	44	48	42	48	22	20	16	14	14	14	14	14	14
8	14	14	14	14	14	14	15	14	15	16	18	48	26	46	44	23	17	16	14	14	14	14	14	14
9	14	14	14	14	14	14	15	15	16	20	23	46	66	21		18	16	15	14	14	14	14	14	14
10	14	14	14	14	14	14	14	14	15		23	66	66	45	46	21	18	14	14	14		14	14	14
11	14	14	14	14	14	15	14	15	15	16	18	45	50	43	44	23	22	15	15	14	14	14	14	14
12	15	14	14	14	14	14	15	15	15	21	46	36	43	66	66	21	16	16	14	14	14	14	14	14
13	15	15	14	14	14	14	14	14	14	16	17	24	22	22	22	16	15	14	14	16	14	14	14	14
14	15	14	14	15	14	14	14	15	15	16	22	22	21	44	45	21	15	14	14	14	15	14	14	14
15	14	14	14	14	14	14	14	14	14	15	20	21	20	30	22	18	16	15	14	14	15	14	14	14
16	14	15	14	15	15	14	14	14	15	17	18	21	21	24	22	18	15	14	14	14	14	14	14	14
17	14	14	14	14	14	14	14	14	15	18	22	24	48	45	21	18	15	15	15	14	14	14	14	14
18	14	14	15	14	14	14	14	14	14	16	20	21	21	45	22	17	16	15	14	14		14	14	15
19	14	14	14	14	14	15	14	15	15	16	17	23	45	B	24	23	21	15	14	15	14	14	14	14
20	14	15	14	14	14	14	14	14	16	17	21	22	23	24	22	17	15	14	14	14	14	14	15	14
21	15	14	14	14	14	14	15	15	16	16	20	20	21	66	66	23	16		14	14	14	14	15	14
22	14	14	14	14	14	14	14	14	15	15	18	18	18	23	22	21	15	15	14	14	15	15	15	14
23	14	15	14	14	15	15	15	15	15	15	20	26	45	B	44	20		15	14	14	14	14	14	14
24	14	14	15	14	15	15	20	15	15	17	21	23	44	44		21	20	15	14	14	14	14	14	14
25	14	14	14	14	14	14	14	14	15	17	20	44	42	45	22	20	17	15	14	14	14	14	14	14
26	14	14	14	15	15	15	14	15	15	18	23		44	45	23	20	15	14	14	14	14	14	14	14
27	14	15	14	14	14	15	14	14	14	16	20	20	44	22	22	20	17	14	14	14	14	14	14	14
28	14	14	14	15	15	14	15	15	15	16	23	45	38	B	66	66	18	15	14	14	14	14	14	14
29	14	14	14	14	14	14	14	14	15	17	22	21	22	24	47	21	18	15	15	15	14	14	14	14
30	15	14	14	14	14	14	14	14	15	16	22	21	23	22	23	21	16		15		14	14	14	
31	15	14	14	14	14	14	15	14	15	15	22	24	20	23	16	16	17	15	15	14	14	14	14	14
	00	01	02	03	04	05	06	07	08	09	10	11	12	13	14	15	16	17	18	19	20	21	22	23
CNT	31	31	31	31	31	30	31	31	31	30	30	30	27	28	29	31	30	29	31	30	29	31	31	30
MED	14	14	14	14	14	14	14	14	15	16	22	24	38	44	23	21	16	15	14	14	14	14	14	14
U Q	14	14	14	14	14	15	15	15	15	18	22	45	45	45	46	22	18	15	14	14	14	14	14	14
L Q	14	14	14	14	14	14	14	14	15	16	20	21	21	23	22	18	16	14	14	14	14	14	14	14

HOURLY VALUES OF foF2 AT OKINAWA
 JUL. 1995
 LAT. 26.3N LON. 127.8E SWEEP 1MHz TO 25MHz AUTOMATIC SCALING

D \ H	00	01	02	03	04	05	06	07	08	09	10	11	12	13	14	15	16	17	18	19	20	21	22	23		
1	47	A	A	A	35	A	55	70	47	62	A	A	75	A	78	90	92	91	96	80	72	71	60	70		
2	56	63	52	44	41	46	53		92		68	A	A	A	A	A		87	93	93	81	46	68	46		
3	41	46	38	44	41	35	56	57	60	67	A	A	A	A		63	76	77	60	67	82	50	55	46		
4	48	34	48	41	38	41	48	57	68		A	A	A		66	75	86	86	83	86	93	83	38	A	A	
5	69	29		31	32	28	38	61	67	67		67	A	A		80	86	76	62	67	69	95	68	56	A	
6	43		37	38	38		A	A	68	68	67		A	A		71	67	72	81	73	A	72	A	A		
7		50	46	43	46		46		A	A	A	A	A	A	A	A	A		99		92	60	36	58	55	
8	A			38	42		56	54		60		A	A	A	A	A		59	A	69	80		A	48	A	
9	39	A		44	32	38	A	A	A	61		58		A	A	A	A	A	A		93	61	59		39	
10	48	38	43	36	32	A	A	A	A	58	58	A		A	A	A	A	A	A		67	68		49	56	
11	46	A	38	A	A	A	A	A	A	A	A	A	B		A		71	76	82	80	81	95	A	A	A	
12	A	A	A		29	A	A	A	67	41	A	56	56	72	68	92	91	92	81	A	63	A	63	55	46	
13	37	42			29	28	25		A	A	A	A	A	A	A			74	84	81	76	56		59		
14	46	A	38	35	31	31	54	83		54		A		A		85	94	92	A	79	75	74	A	69	43	
15	41		47	49	40				54		A	A	A		59		A	A			81	80		A	50	
16	A	A		44	40	29		55	A	A	A	A	A		60		80	92	92	A	117	82	82	64	A	
17	36		41	42	40	38	41	57	59	A	A	A		65	61		56	61	A	A	83	92	66		A	
18	43	50		40		44		54	57	A	A	A	A	A	A		65	A	A	A		57	44	89	30	
19	46	37	42	38	30	29			57	A	A	55		A	A	59	57	56	67	75		A	A	A	44	
20	46	A	43	38	A	28		43	A	A	A	A	A	A	A		70	70	92	66	58		A	A	A	46
21		48	30	30	89	69		A	A	59		A	A	A												
22													A	B	A	A		69	68	57	A	37	A	A	129	
23	A	A	A	A	A	A	A	A		82	A	A	A	A	A	A	N	A		A		54				
24	A		38	59	31	A	A	A	44	A	A	70	68		A	A	64	68	64	80		A	A			
25			43		45	B	A	A		A	A	A		A	A		49		58		58		A	A	36	31
26	41	A	A	38	B	B		59	38	52		59	A		A		82	78	80	80	A	44		B	59	
27	38	B		37	43	32		44	74	58		A	A	A	A	A		70		82		A	A	A	A	
28	A	A	B	B		28		A	A	53	64		A	A	A	B	A	A		82		80		A	A	A
29	109	A	A		69	89	37	47	57	64		A	A	A	A		60		A	A	73	82		A	44	
30	47	40	32	38	35	B	149	50		A		A	A	A	A		A	A	A		80	82		A	A	
31	A	A	A		109		A		A	A	A	A	A	A		62	58		A	A	70		67		46	40
	00	01	02	03	04	05	06	07	08	09	10	11	12	13	14	15	16	17	18	19	20	21	22	23		
CNT	20	12	19	23	21	14	14	18	17	12						11	17	18	19	19	21	20	11	14	17	
MED	46	41	43	38	38	33	54	56	59	60					71	70	75	81	80	80	70	63	57	46		
U Q	47	49	46	43	41	41	56	61	68	65					80	86	86	87	82	87	82	71	64	55		
L Q	41	37	38	35	32	28	46	47	53	58					62	60	69	73	69	67	58	46	49	41		

HOURLY VALUES OF fEs AT OKINAWA

JUL. 1995

LAT. 26.3N LON. 127.8E SWEEP 1MHz TO 25MHz AUTOMATIC SCALING

D	H	00	01	02	03	04	05	06	07	08	09	10	11	12	13	14	15	16	17	18	19	20	21	22	23				
1		45	61	61	62	39	68	42	30	38	38	39	44	38	39	46	34	40	44	38	28	G	G	50	35				
2		51	28	G	25	G	25	33	38	60	G	58	118	88	94	145	81	152	72	48	42	41	45	G	42				
3		G	29	G	G	G	G	42	38	40	74	89	47	41	45	45	44	46	44	34	36	30	38	24	28				
4		42	45	34	25	G	G		35	34	58	36	46	44	62	57	41	57	58	51	44	G	33	38	43	57			
5		28	24	G	42	34	G	25	51	66	46	72	48	90	114	51	66	44	49	53	41	44	38	47	48				
6		28		61	24	25	23	38	41	42	38	41		94	73	68	42	38	50	69	72	67	70	65					
7			48	50	37	39	51	30	60	132	87	80	77	99	103	66	82	178	179	130	45	59	45	41	38				
8		39			G	G		48	42		49	67	115	96	168	126	84	67	106	116	119		114	53	65				
9		68	49	35	28	72	49	38	59	94	48	90	91	72	81	86	97	111	137	96	88	44	40	77	40				
10		39	65		46	39	40	72	54	52	50	42	G					50	58	57	56	88	76	94	34	43	68	80	41
11		33	41	28	68	60	44	60	64	42	70	74	97	B	G	53	40	39	44	48	44	50	73	58	46				
12		48	66	61	60	47	52	44	43	42	42	50	39	60	61	62	42	80	73	91	51	86	59	42	36				
13		28	G			36	32	38	92	95	137	65	76	26	42	42	40	51	75	52	42	37	33	62					
14		26	42	36	42	24	30	33	50	46	65	138		84	92	73	76	65	164	86	82		70	41	42				
15		75		40	40	36				43	45	48	51	82	42	58	78	83	71	73	70		88	72	56				
16		51	43	33		G	28	27	33	60	60	88	88	47	48	49	48	56	56	92	93	76	69	60	59				
17		28		24	25	G	41	42	27	41	56	42	59	36	57	44	50	83	124	74	35	G	40	39	41				
18		G	28		G		G		32	42	61	67	134	82	94	87	66	72	97	69	60	33	36	35	28				
19		34	44	G	27	G	G	27	77	86	43	56	48	42	56	39	56	44		84		67	48	42	34				
20		34	34	24	G	25	G	34	35	67	60	62	77		96	62	62	74	53	35	34	40	34	32	40				
21		G	G	G		G	G			32	37	72	35	48	40			87	152										
22						23	26											38	B										
23		32	45	68	42	50	49	71	35	47	63	130	108	58	102	66	68	34	51	G	67	84	65	40	41				
24		32	25	G	25	33	41	44	64	60	97	49	59	43	46	G	39	75	74	81	68								
25				G	G	G	B	29	37		62	62	66	64	36	61	G	49	41	45	34	80	68	49	26				
26		38	34	58	27	B	B	42	41	47	40	39	56	38	42	65	47	49	44	45	85	32	G	B	G				
27		G	B			G																							
28				38	25	G	G	32	34	46	40	58	127	66	78	88	132	92	51	62	85	95	104	92	88	81			
29		32	27	B	B	G	G	66	60	46	40	48	68	42	40	B	58	66	48		65	85	78	43	26				
30		G			G	G	G	G		33	138	93	87	78	66	58	49	60	68	47	73	71	50	56	56	30			
31		56	25	G	G	G	B	27	36	43	51	69	82		85	43	89	117	88	40	60	69		68	97				
		86	86	26	23	G		32	44	74	82	124	162	111	86	166	53	26	74	179	41		62	33	42	G			
		00	01	02	03	04	05	06	07	08	09	10	11	12	13	14	15	16	17	18	19	20	21	22	23				
CNT		28	24	25	27	28	25	28	29	28	30	30	28	28	30	29	30	30	29	29	28	26	28	28	27				
MED		34	38	28	25	25	30	38	41	50	54	64	67	63	60	58	58	66	62	69	56	50	52	48	41				
U Q		46	46	45	42	37	42	44	59	69	65	87	89	85	94	67	76	80	92	85	71	76	70	61	48				
L Q		28	27	G	G	G	G	31	35	42	42	48	48	42	45	45	42	46	47	42	38	37	38	41	30				

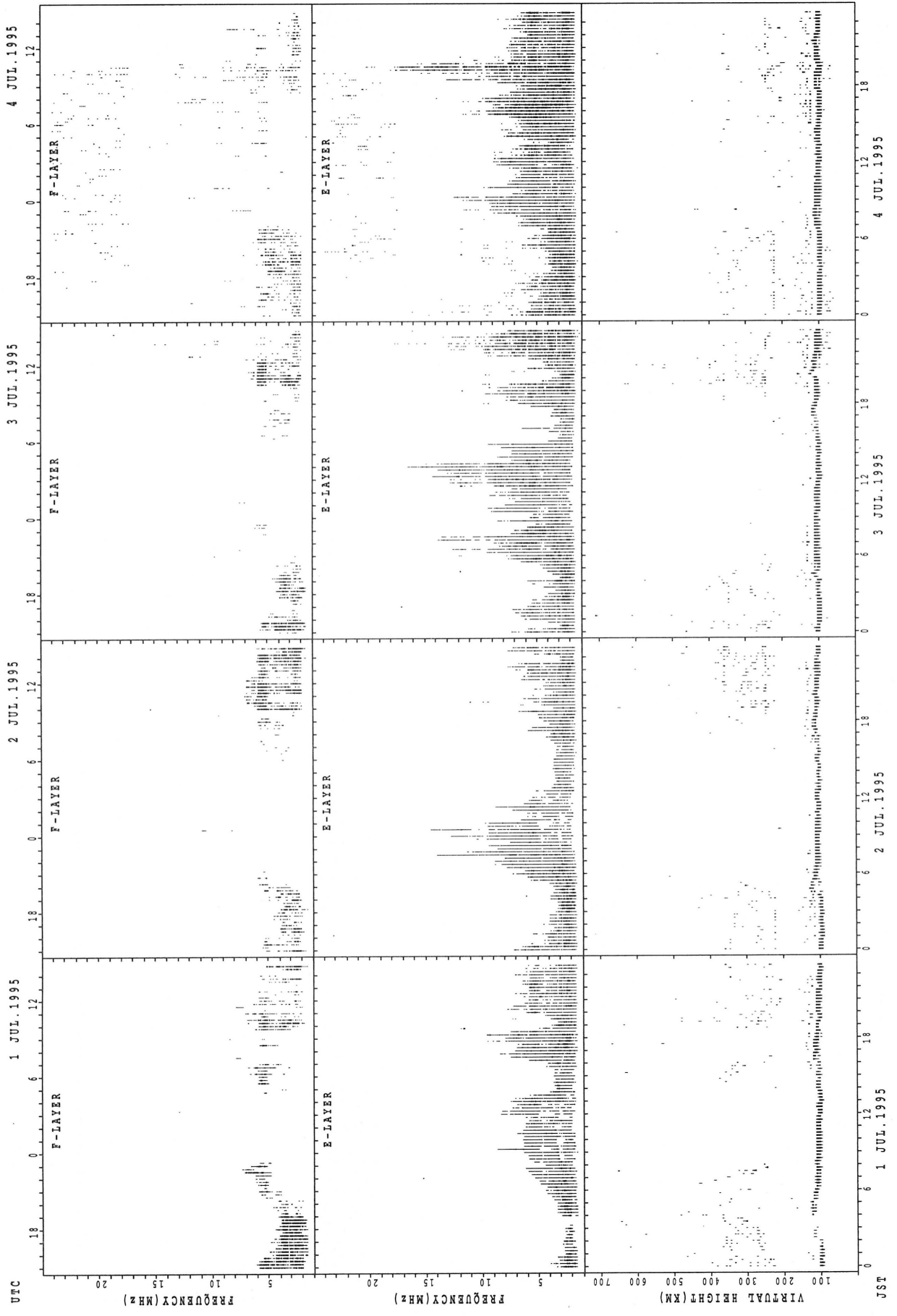
HOURLY VALUES OF fmin AT OKINAWA

JUL. 1995

LAT. 26.3N LON. 127.8E SWEEP 1MHz TO 25MHz AUTOMATIC SCALING

H D	00	01	02	03	04	05	06	07	08	09	10	11	12	13	14	15	16	17	18	19	20	21	22	23
1	14	15	14	14	14	14	15	14	15	24	21	30	27	28	23	22	18	15	17	14	15	14	14	15
2	15	14	15	15	14	16	14	15	15		24	29	29	30	27	20	21	16	14	14	15	14	15	14
3	14	15	16	15	15	15	14	14	16	16	26	29	30	26	29	21	17	17	16	14	14	14	15	14
4	14	14	15	14	15	15	14	14	14	16	18	22	26	21	24	27	32	17	17	18	15	14	14	14
5	14	14	14	14	14	15	14	15	15	26	21	28	29	28	29	26	16	16	16	15	14	14	14	14
6	15		15	15	15	14	15	14	15	16	16		26	27	28	21	16	15	16	14	15	15	14	
7		14	14	14	14	14	15	15	15	18	26	28	29	28	28	28	17	17	16	14	14	14	14	14
8	14			15	15		14	14		17	20	20	27	23	26	22	20	16	26	14		15	15	15
9	15	14	14	14	14	14	14	14	15	20	20	26	28	29	24	21	17	15	15	14	14	15	15	15
10	14	15	14	14	14	14	14	14	15	18	23		40	39	40	26	22	15	16	14	15	14	14	14
11	14	15	14	14	14	14	14	14	15	16	23	32	B	81	42	47	16	16	15	15	15	15	14	14
12	14	14	15	14	14	14	14	14	15	16	20		38	40	35	34	30	16	16	15	14	15	15	15
13	15	15			14	14	14	14	15	16	23	18		35	34		18	15	15	15	15	14	14	
14	15	14	14	14	14	14	14	14	15	17	20		28	27	27	20	16	16	14	14	14	14	14	14
15	14		15	14	14				14	15	20	18	26	24	24	18	17	14	22	14		14	14	14
16	14	15	14		14	15	14	14	15	16	20	23	34	35	22	20	17	15	15	15	14	14	14	14
17	15		15	15	15	15	14	14	15	16	18	26	27	28	28	26	17	14	24	14	15	14	15	15
18	15	15		14		15		14	14	15	20	27	28	29	28	18	18	16	18	14	14	14	14	15
19	15	14	14	15	14	15	14	14	15	16	24	20	26	24	24	26	16	15	15		14	14	14	14
20	14	14	14	14	14	15	16	14	14	16	29	29	27	26	17	20	17	14	14	14	14	15	14	16
21	30	15	14	14	15	14	16	14	16	28	34		46	35										
22													23	B	29	29	28	28	45	16	15	15	15	15
23	15	14	15	15	15	14	14	14	15	17	32	33	39	37	33	32	32	26	22	16	15	15	14	14
24	15	15	15	14	14	15	14	15	16	23	24	29	35	34	46	47	26	18	20	15				
25			16	15	15	B	14	14		18	32	38	34		46	49	22	20	18	16	15	15	14	16
26	15	15	15	15	B	B	14	14	17	18	23	26	29	29	35	24	18	15	16	18	16		B	17
27	20	B	15	15	16	15	14	15	16	17	21	27	30	28	29	23	16	16	22	15	15	14	15	15
28	15	14	B	B	66	15	14	14	16	22	27	28	29		B	33	29	16		14	15	14	14	14
29	16	17	15	15	14	14	16	14	16	18	27	24	29	28	30	30	24	16	21	14	15	14	14	15
30	15	15	16	15	15		17	20	17	17	26	29	30	33	29	29	32	17	23	15	14		15	15
31	14	14	15	16	15	14	18	15	15	17	28	29	32	29	30	46	28	16	17	15	14	15	15	15
	00	01	02	03	04	05	06	07	08	09	10	11	12	13	14	15	16	17	18	19	20	21	22	23
CNT	28	24	26	27	28	25	28	29	28	29	30	25	29	28	29	29	30	30	29	29	27	27	28	27
MED	15	14	15	14	14	14	14	14	15	17	23	28	29	28	29	26	18	16	16	14	15	14	14	15
U Q	15	15	15	15	15	15	15	14	16	18	26	29	33	34	33	31	26	17	21	15	15	15	15	15
L Q	14	14	14	14	14	14	14	14	15	16	20	23	27	27	25	21	17	15	15	14	14	14	14	14

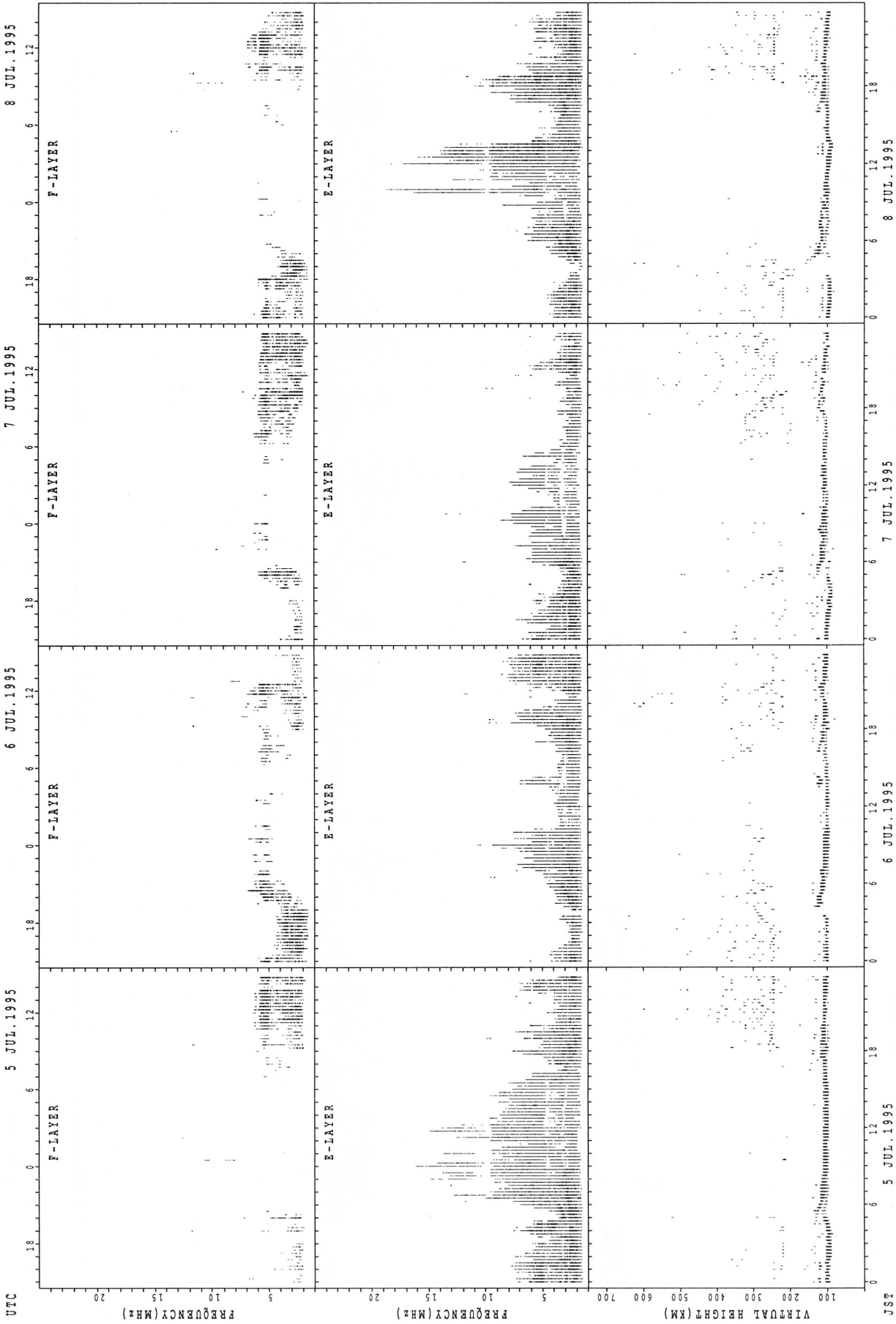
SUMMARY PLOTS AT WAKKANAI



f_{max}(P); PREDICTED VALUE FOR f_{max}E
 f_{min}(P); PREDICTED VALUE FOR f_{min}E

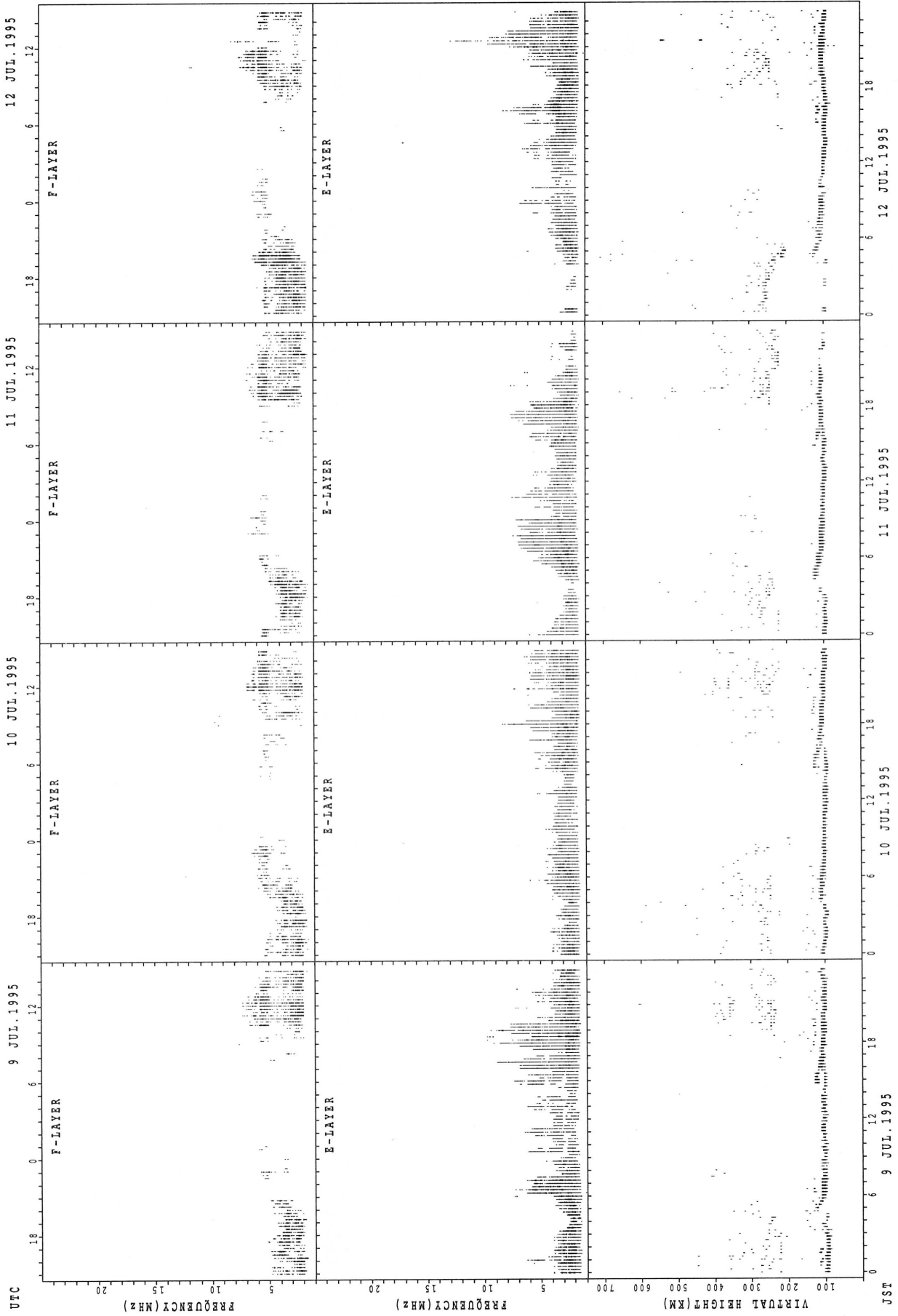
JST

SUMMARY PLOTS AT WAKKANAI



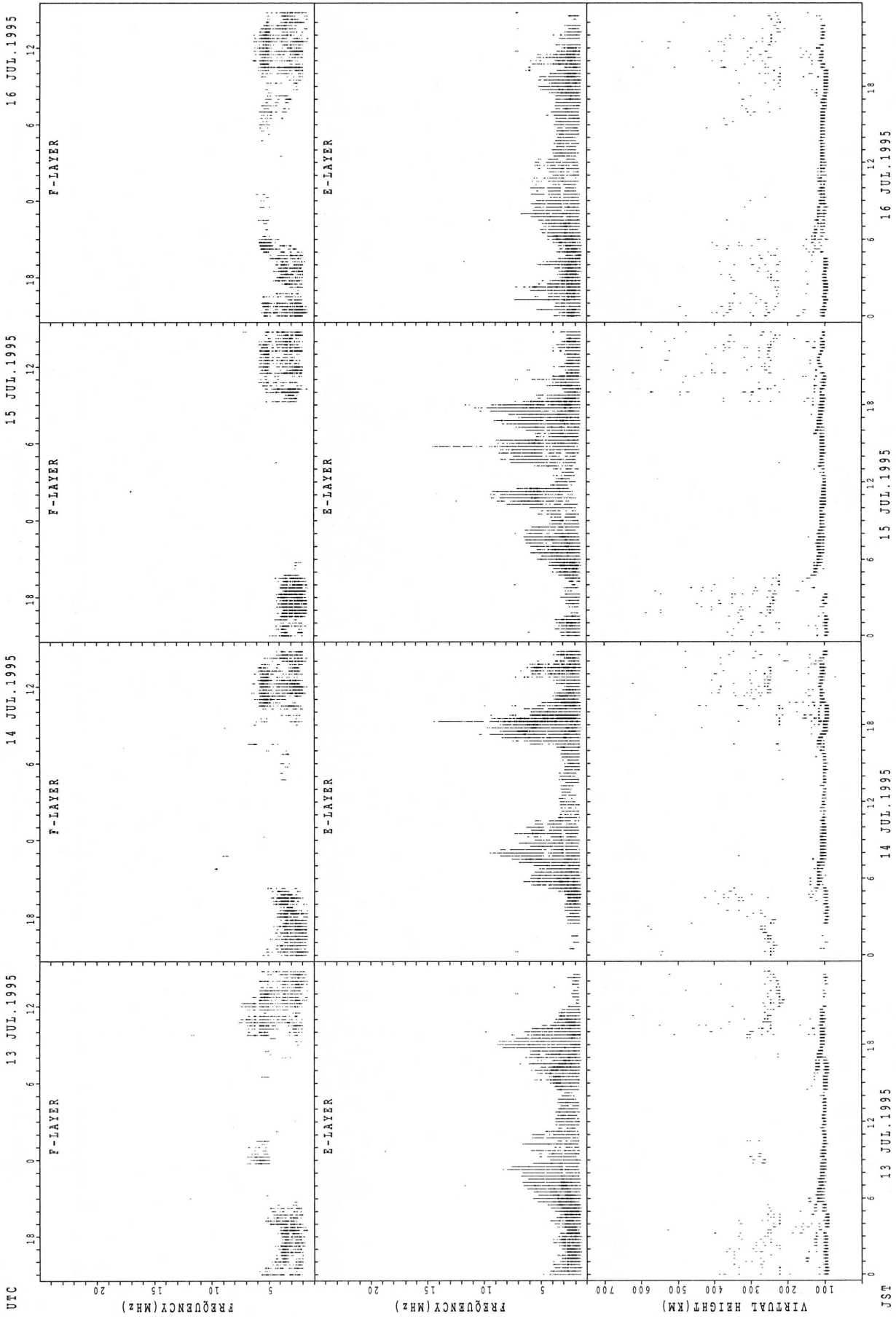
fxE(P); PREDICTED VALUE FOR fxE
foE(P); PREDICTED VALUE FOR foE

SUMMARY PLOTS AT WAKKANAI



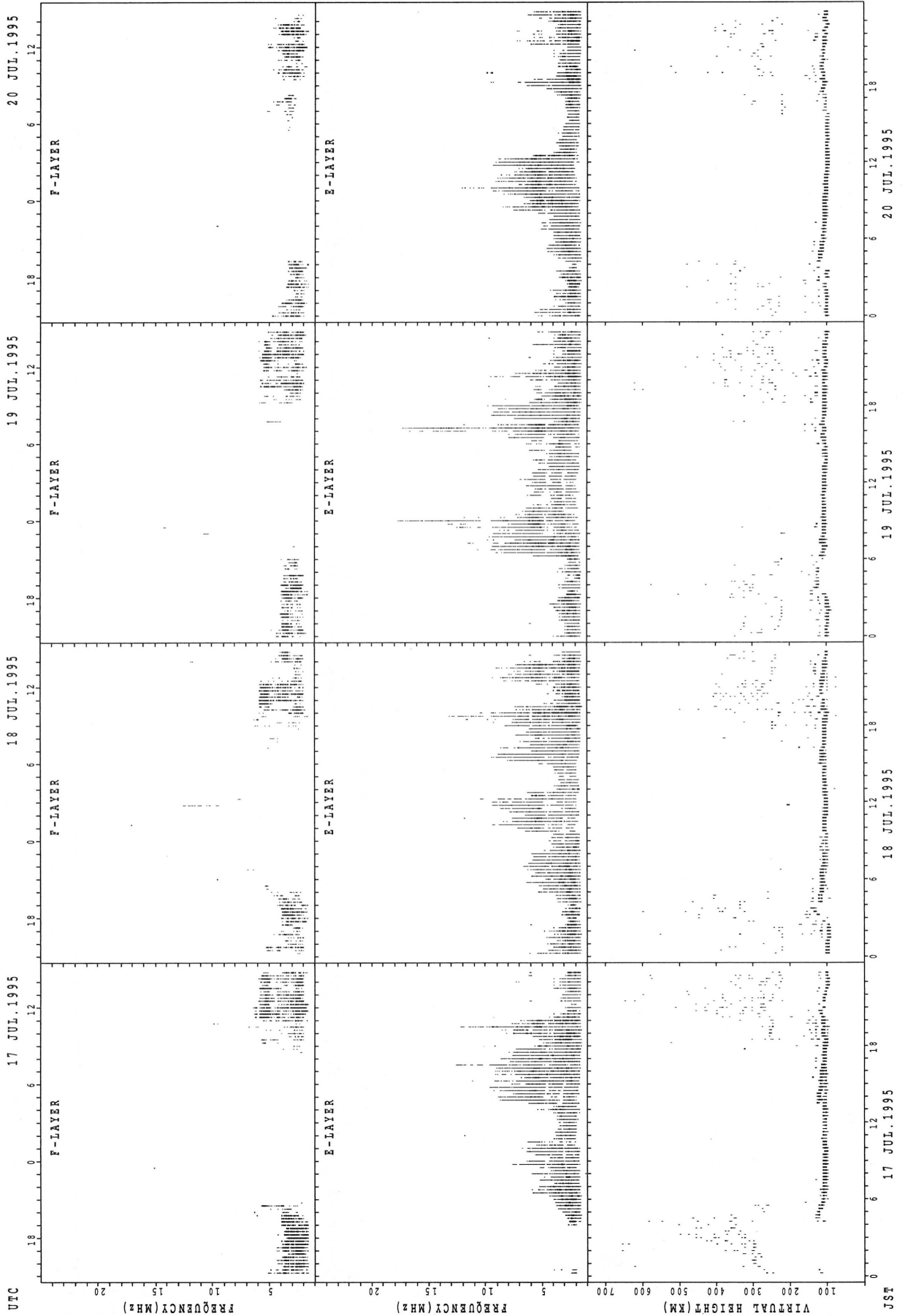
f_xE(P); PREDICTED VALUE FOR f_xE
 f_oE(P); PREDICTED VALUE FOR f_oE

SUMMARY PLOTS AT WAKKANAI



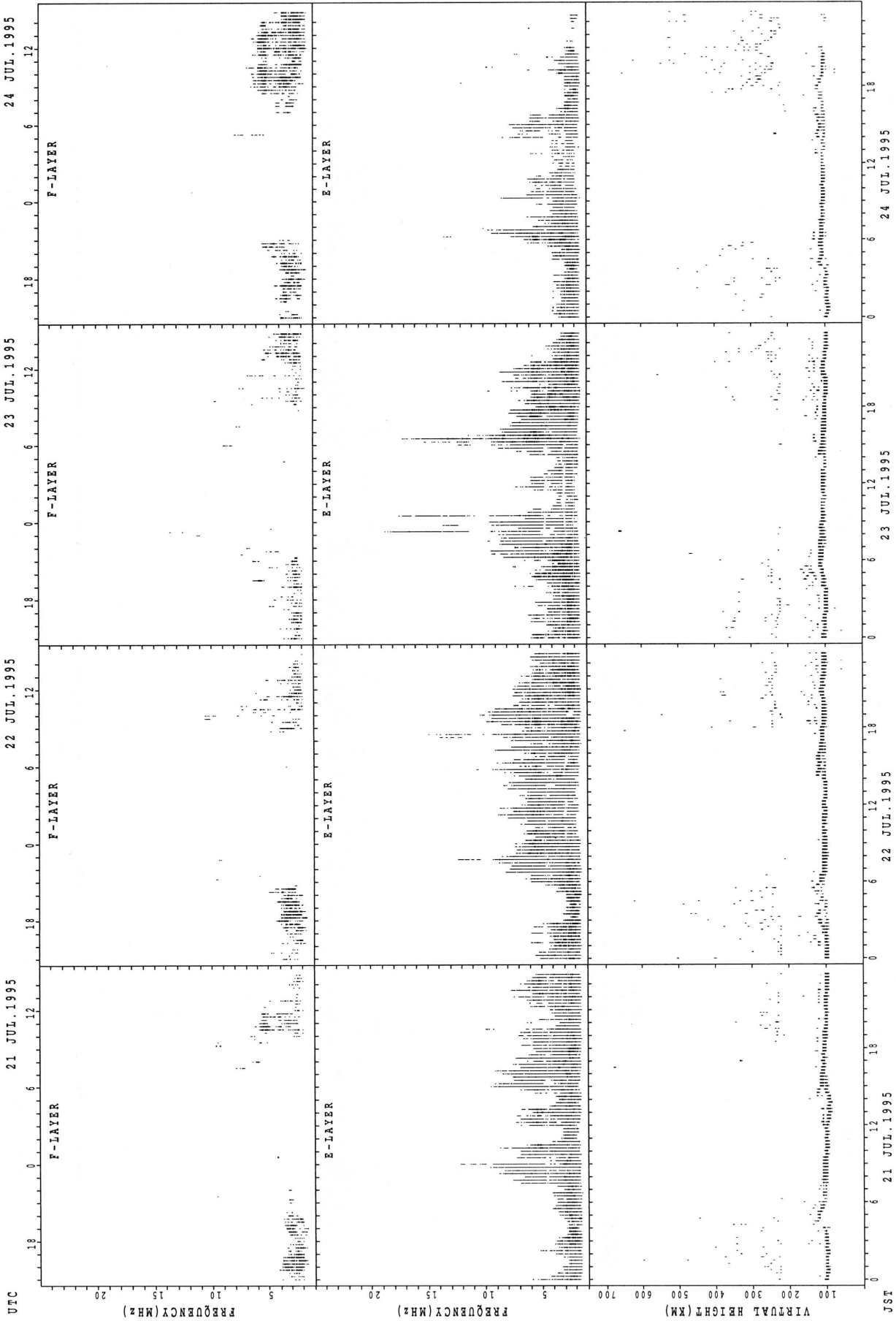
fxe(p); PREDICTED VALUE FOR fxe
foe(p); PREDICTED VALUE FOR foe

SUMMARY PLOTS AT WAKKANAI



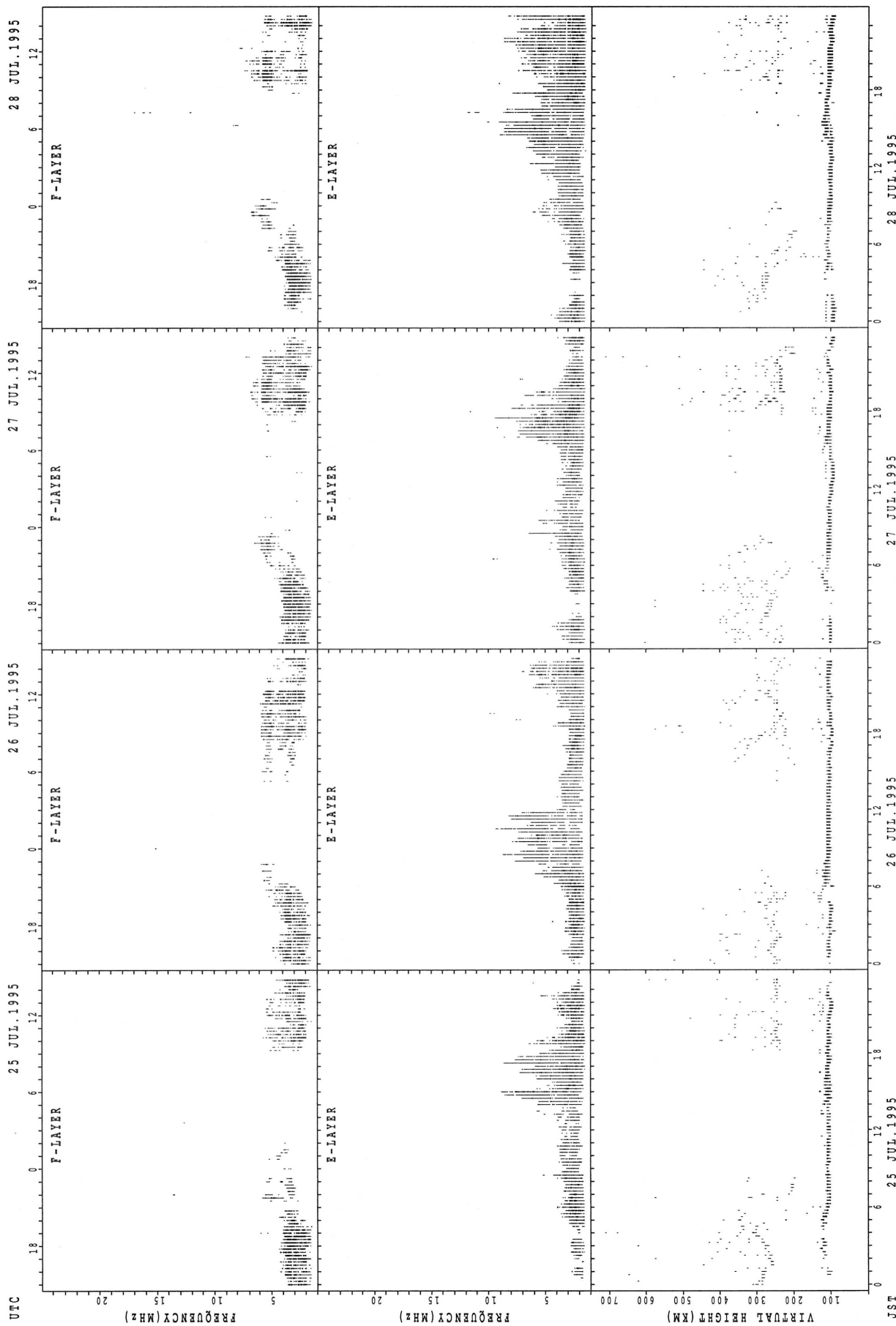
fxe(p) ; PREDICTED VALUE FOR fxe
foe(p) ; PREDICTED VALUE FOR foe

SUMMARY PLOTS AT WAKKANAI



fxe(P) ; PREDICTED VALUE FOR fxe
foe(P) ; PREDICTED VALUE FOR foe

SUMMARY PLOTS AT WAKKANAI

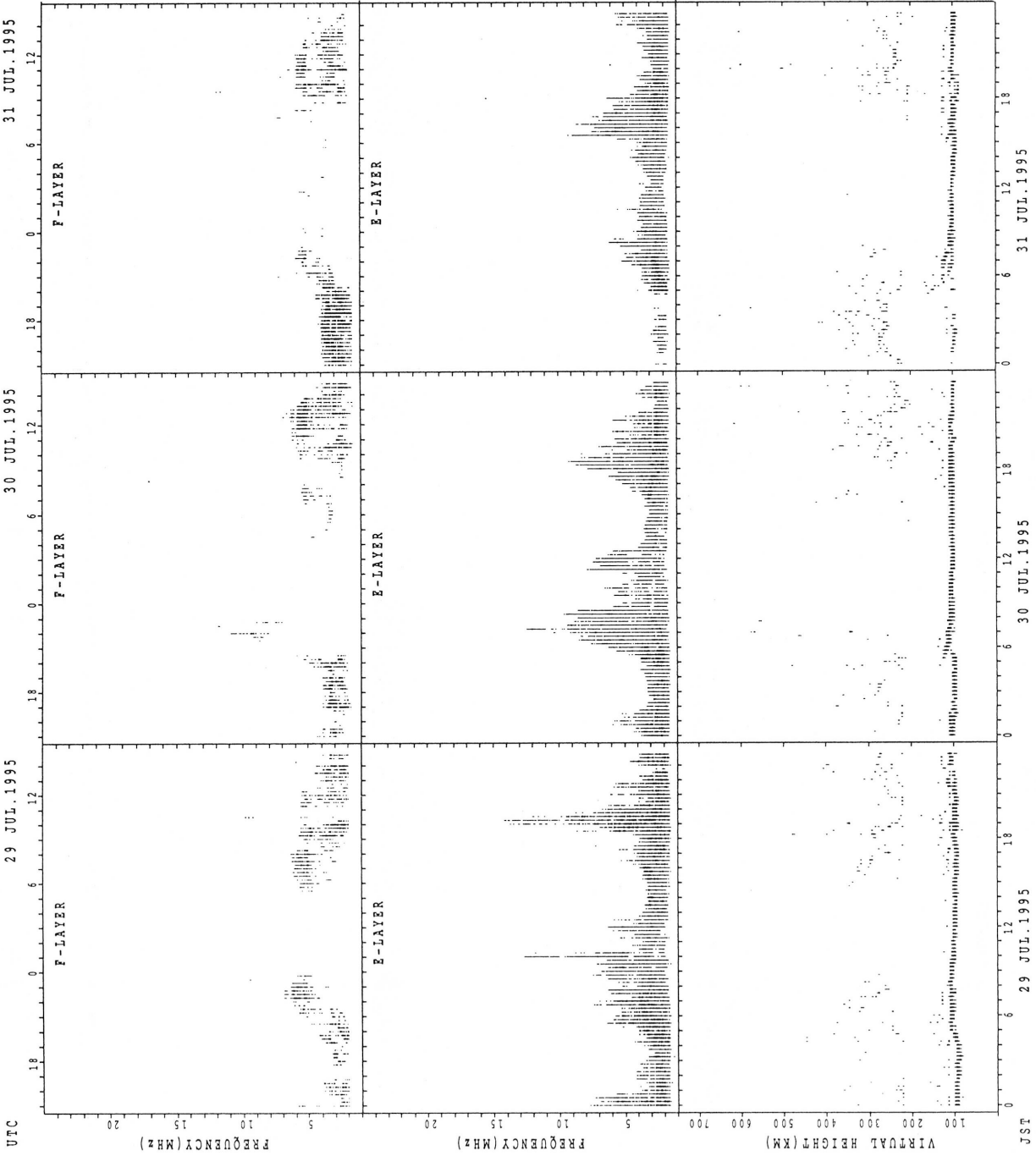


foF2(P); PREDICTED VALUE FOR foF2
foE2(P); PREDICTED VALUE FOR foE2

JST

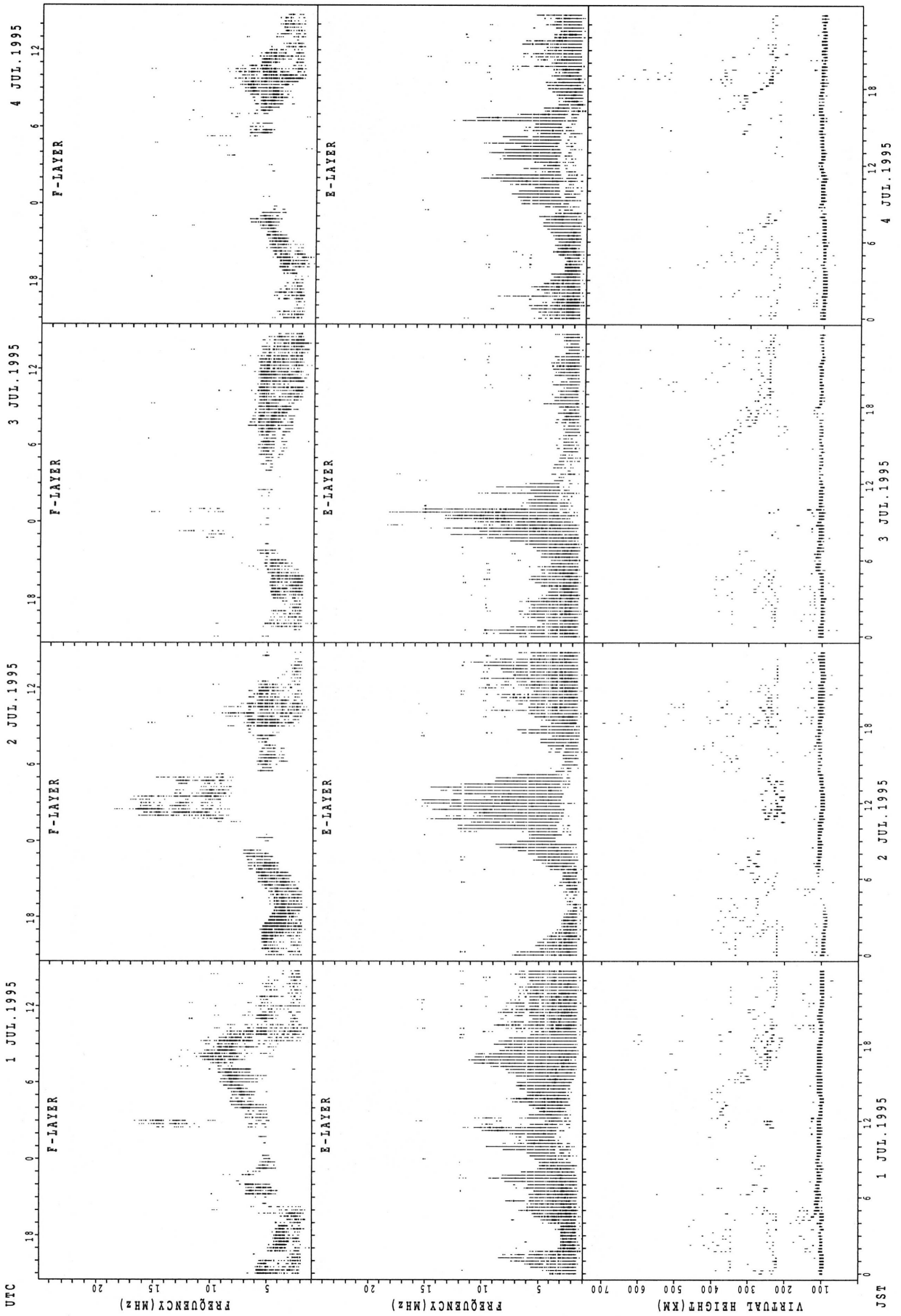
UTC

SUMMARY PLOTS AT WAKKANAI



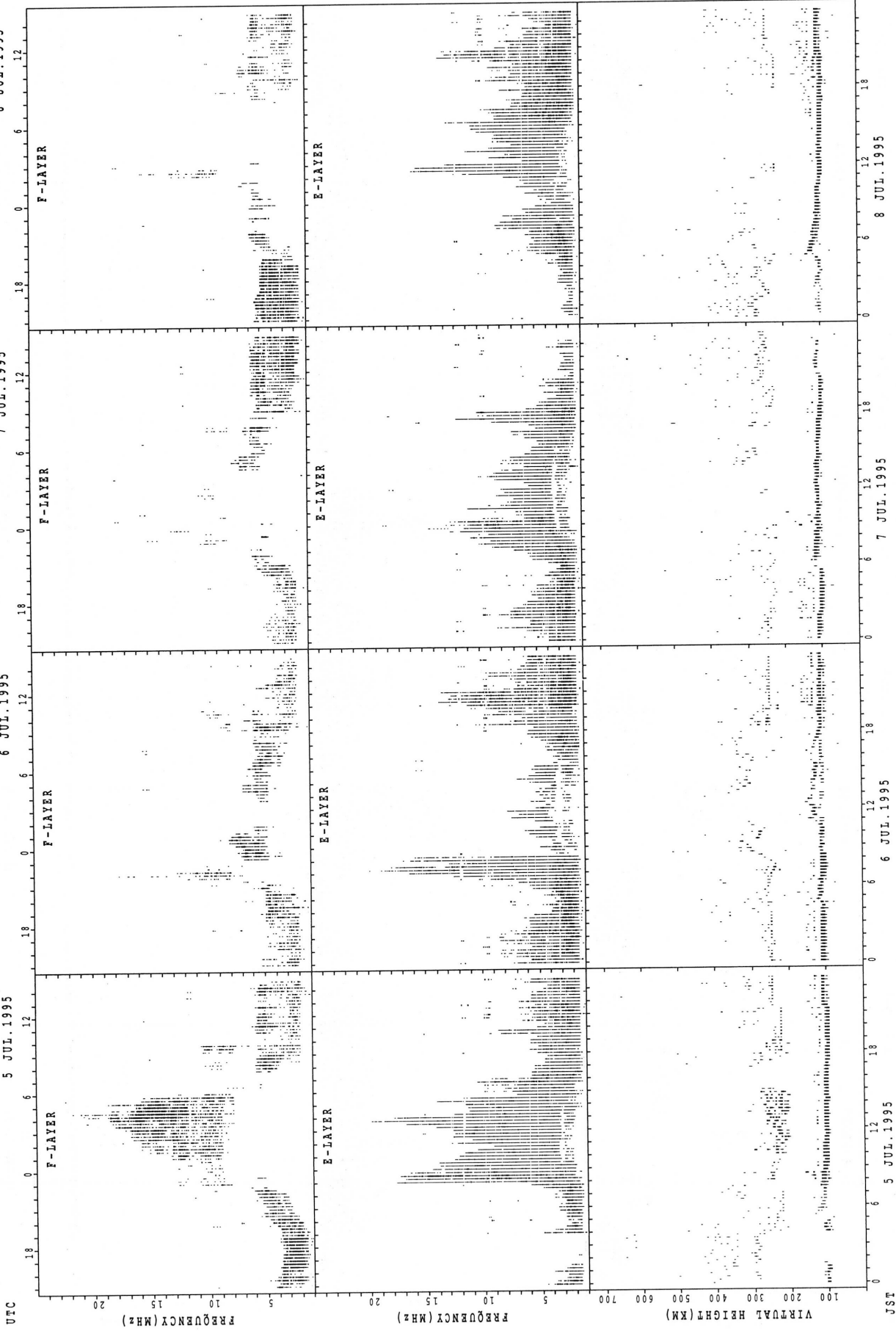
f_oF₂(P); PREDICTED VALUE FOR f_oF₂
f_oE₃(P); PREDICTED VALUE FOR f_oE₃

SUMMARY PLOTS AT KOKUBUNJI TOKYO



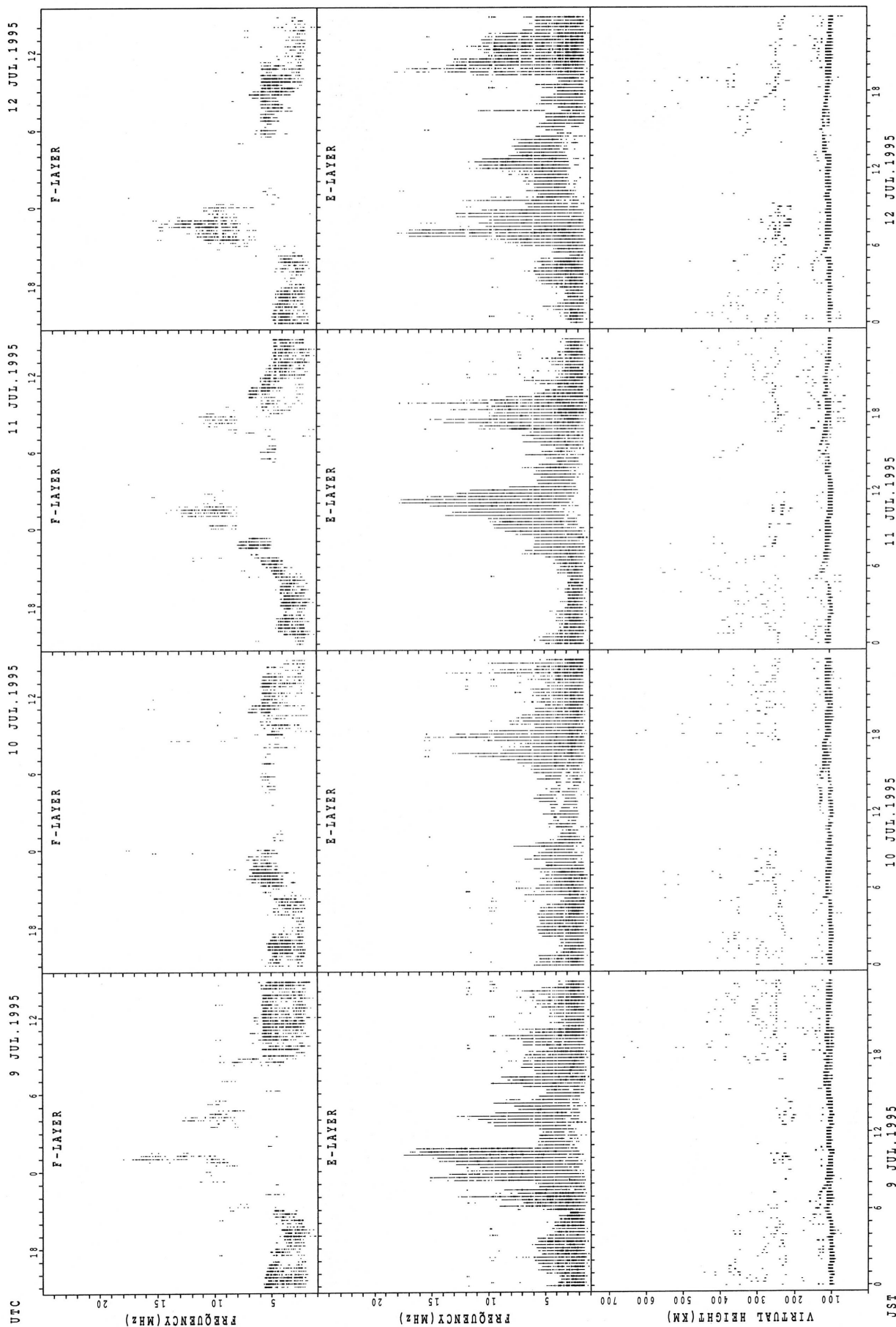
fxe(p); PREDICTED VALUE FOR fxe
 fof(p); PREDICTED VALUE FOR fof

SUMMARY PLOTS AT KOKUBUNJI TOKYO



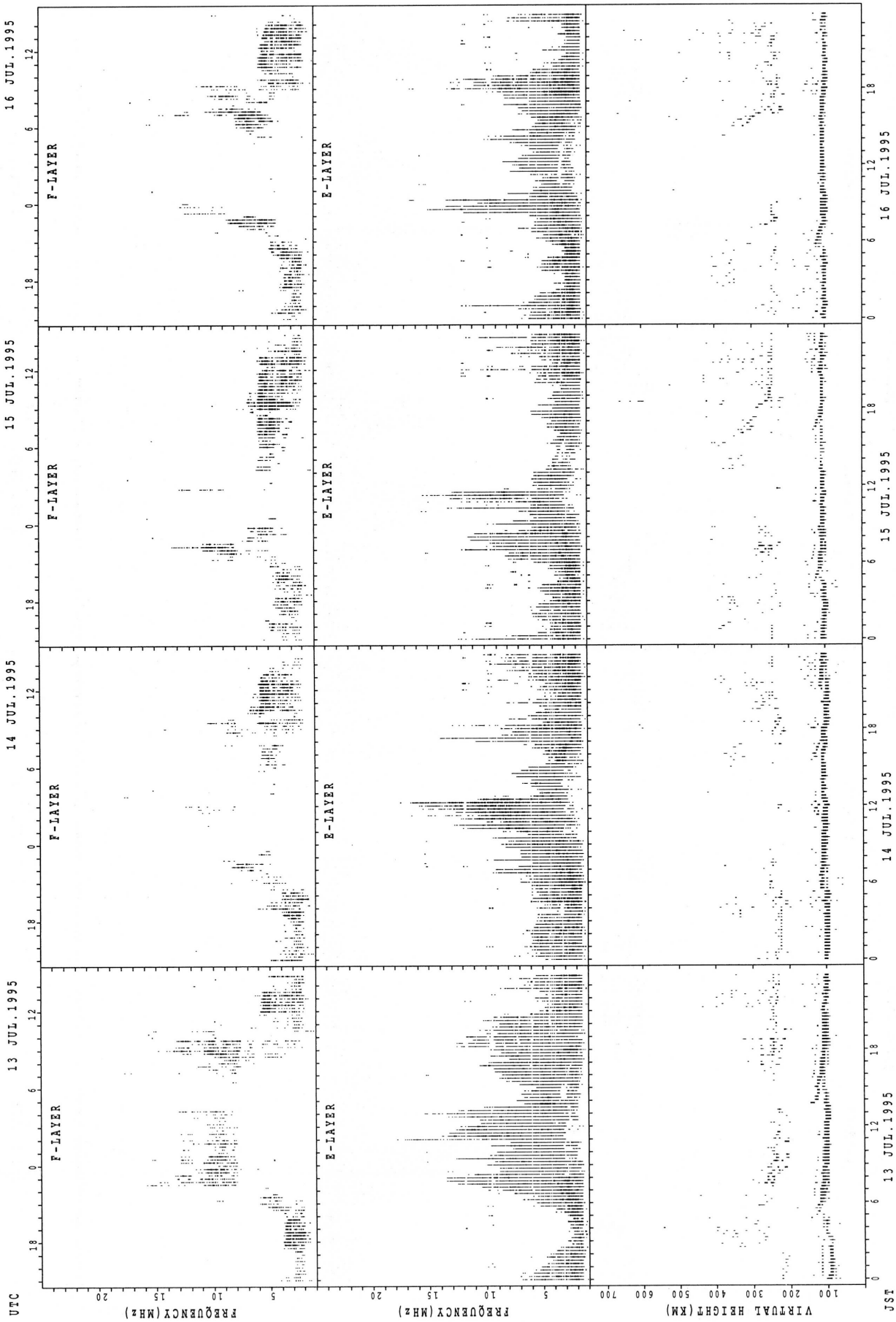
fxe(p) ; PREDICTED VALUE FOR fxe
foe(p) ; PREDICTED VALUE FOR foe

SUMMARY PLOTS AT KOKUBUNJI TOKYO



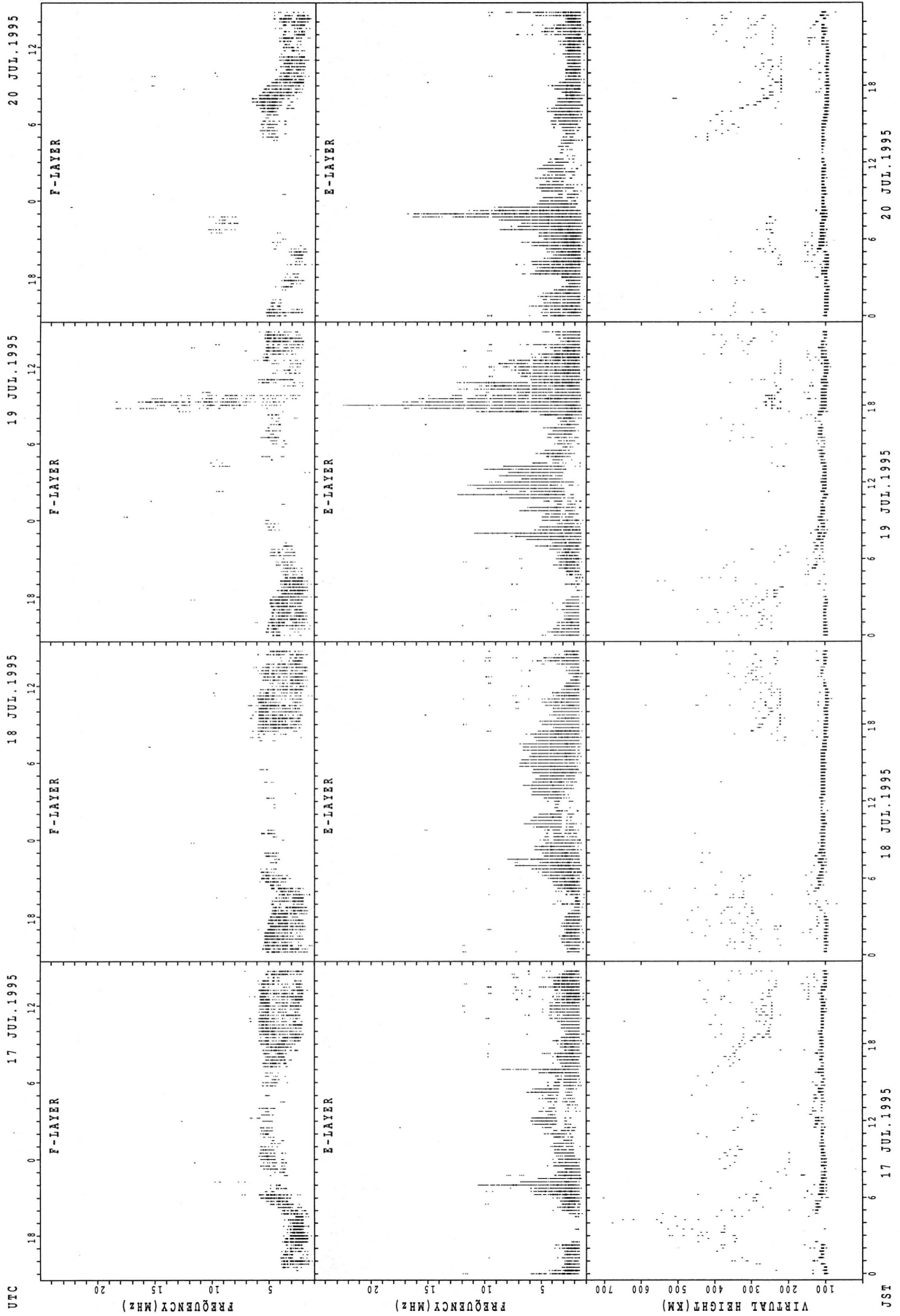
fxe(p); PREDICTED VALUE FOR fxe
 foE(p); PREDICTED VALUE FOR foE

SUMMARY PLOTS AT KOKUBUNJI TOKYO

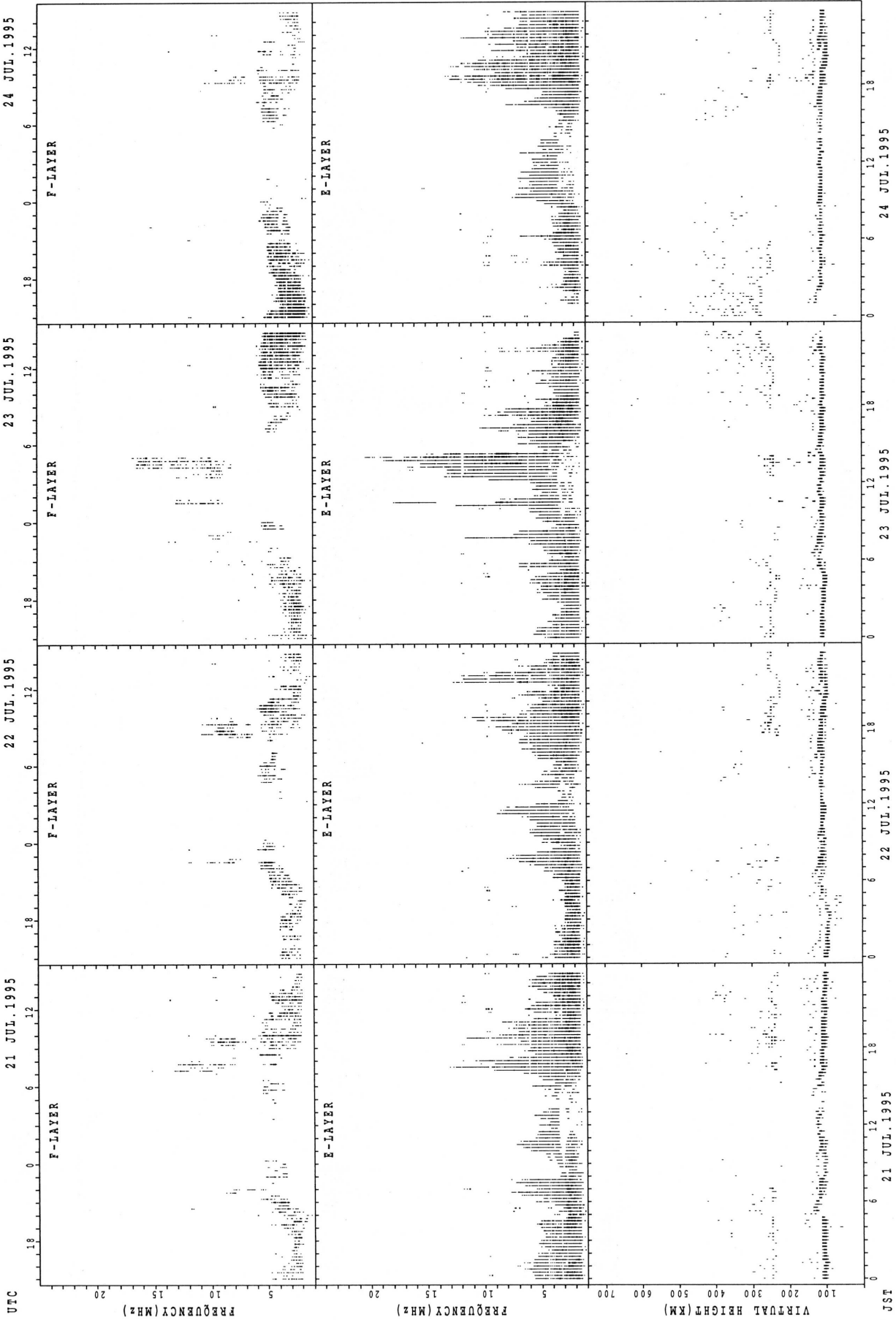


f_{xE}(P); PREDICTED VALUE FOR f_{xE}
 f_{oE}(P); PREDICTED VALUE FOR f_{oE}

SUMMARY PLOTS AT KOKUBUNJI TOKYO



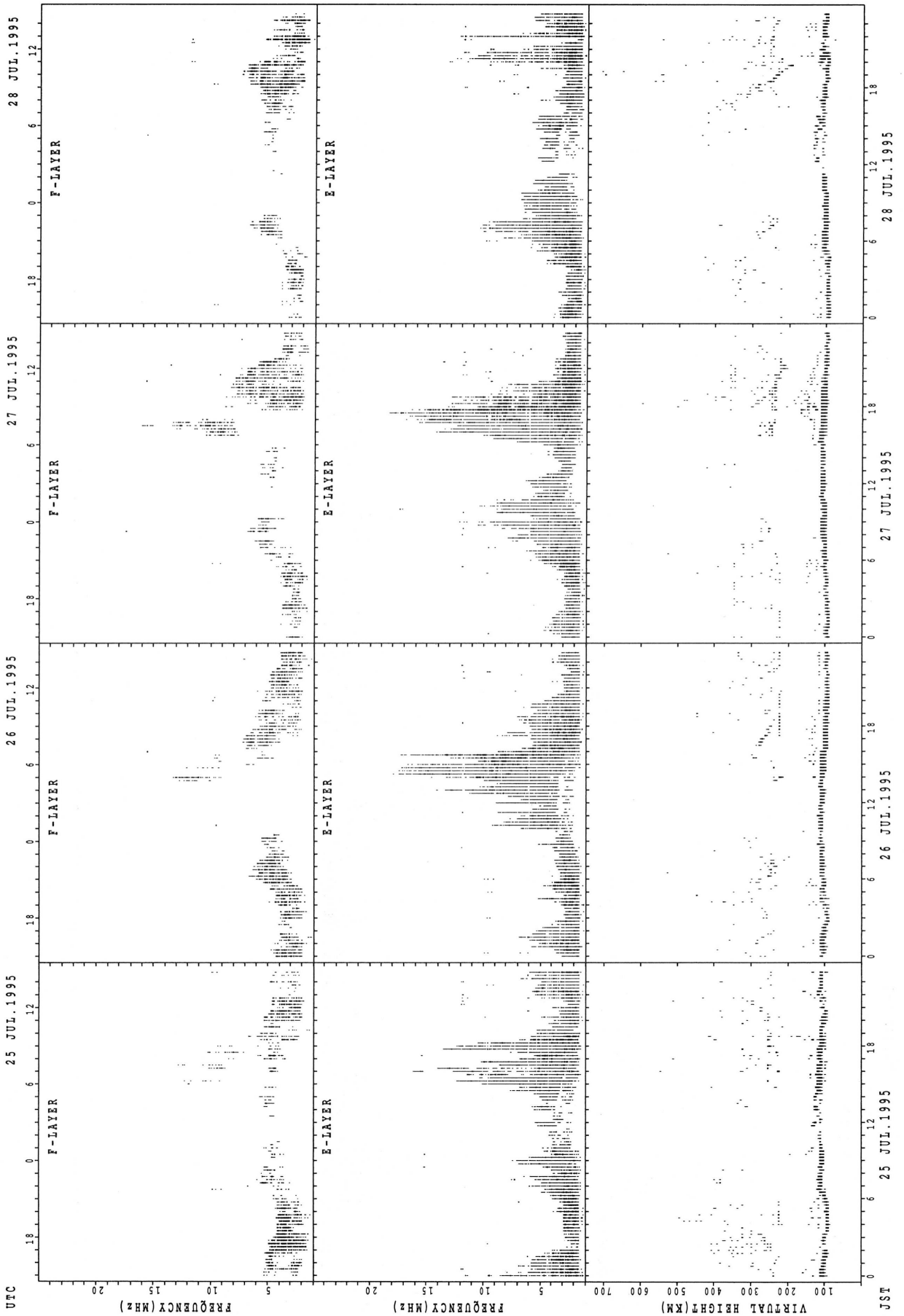
SUMMARY PLOTS AT KOKUBUNJI TOKYO



fxe(p) ; PREDICTED VALUE FOR fxe
foe(p) ; PREDICTED VALUE FOR foe

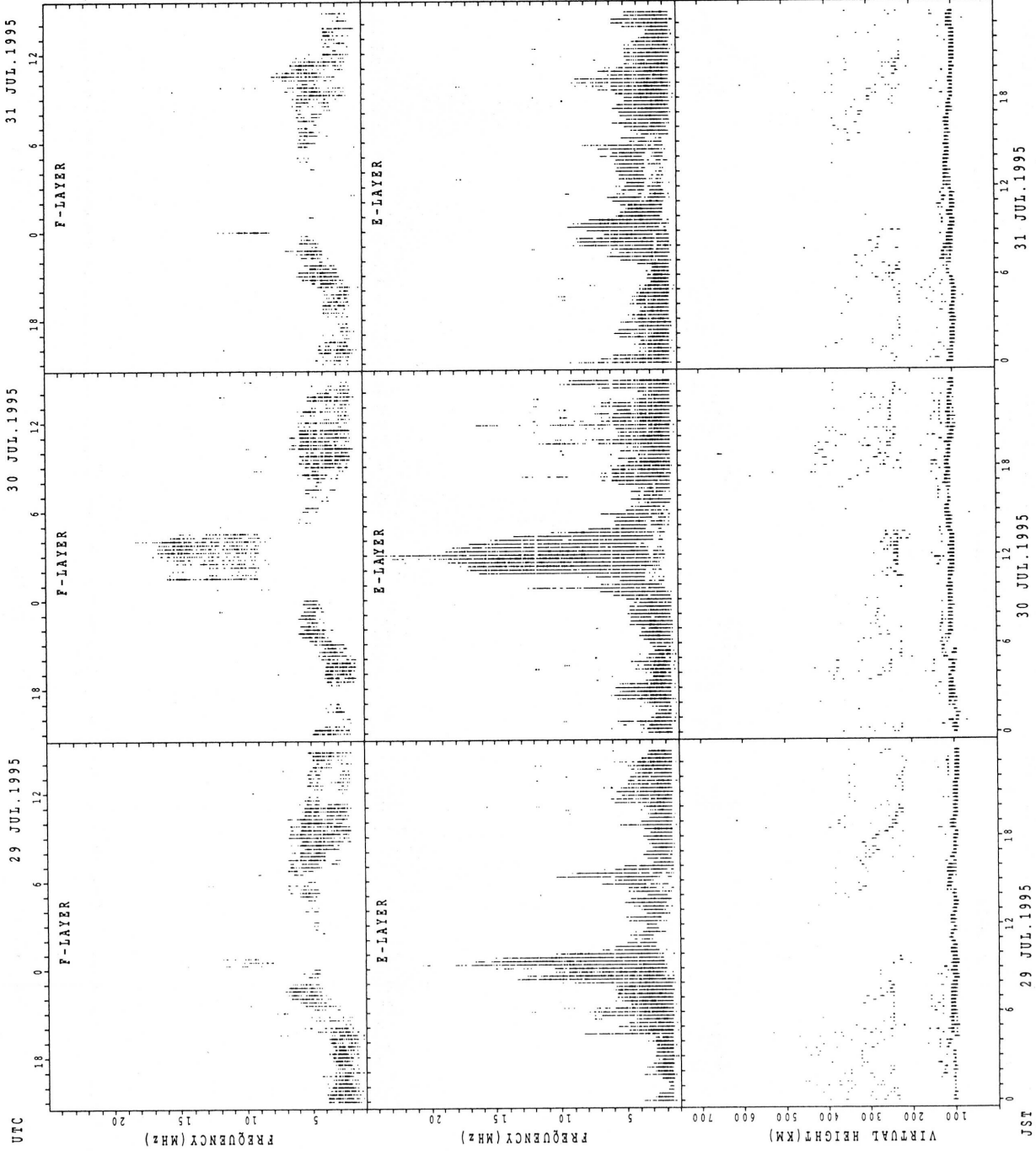
UTC
21 JUL.1995
22 JUL.1995
23 JUL.1995
24 JUL.1995
JST

SUMMARY PLOTS AT KOKUBUNJI TOKYO



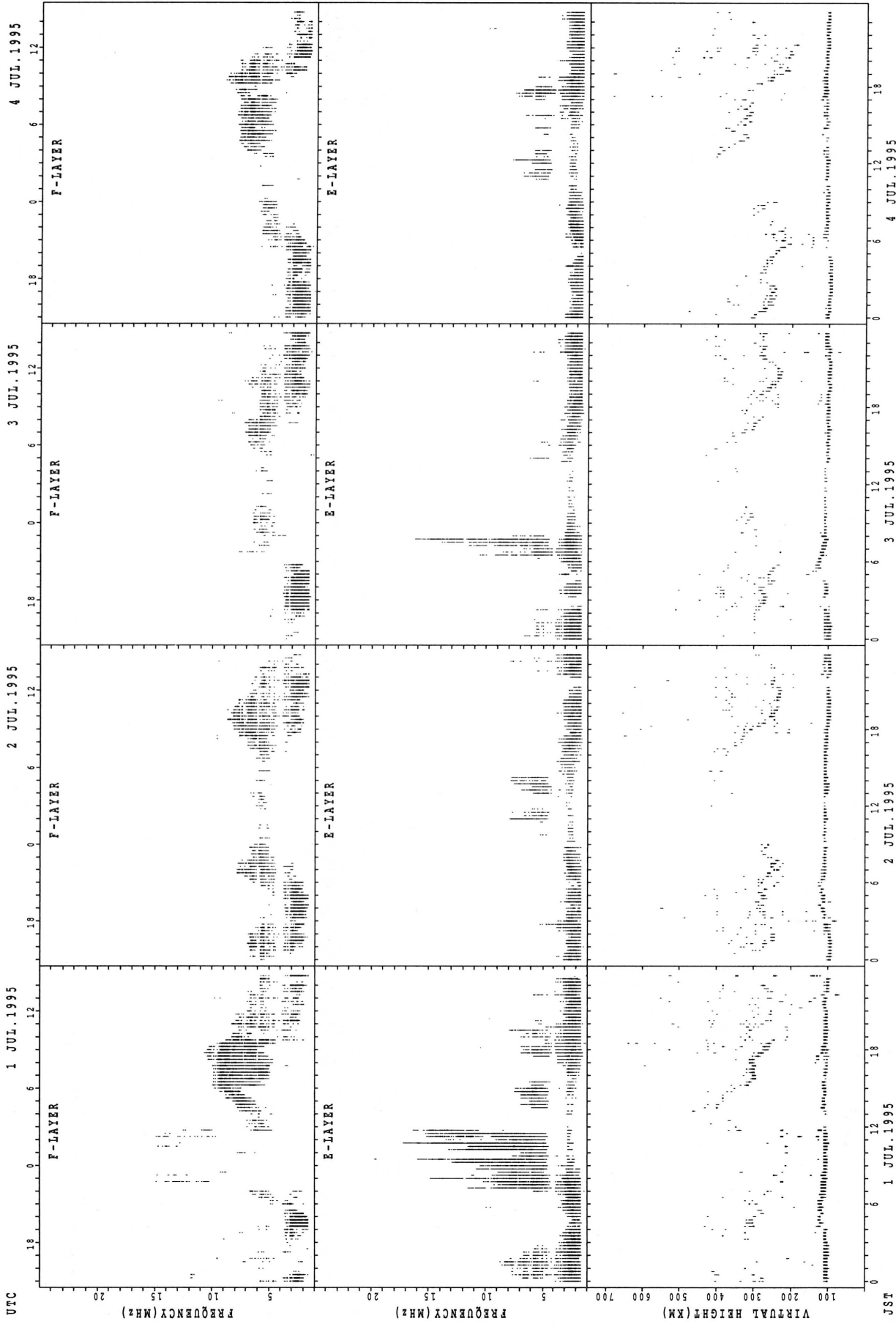
f_{xe}(P); PREDICTED VALUE FOR f_{xe}
foe(P); PREDICTED VALUE FOR foe

SUMMARY PLOTS AT KOKUBUNJI TOKYO



fxe(p); PREDICTED VALUE FOR fxe
 foe(p); PREDICTED VALUE FOR foe

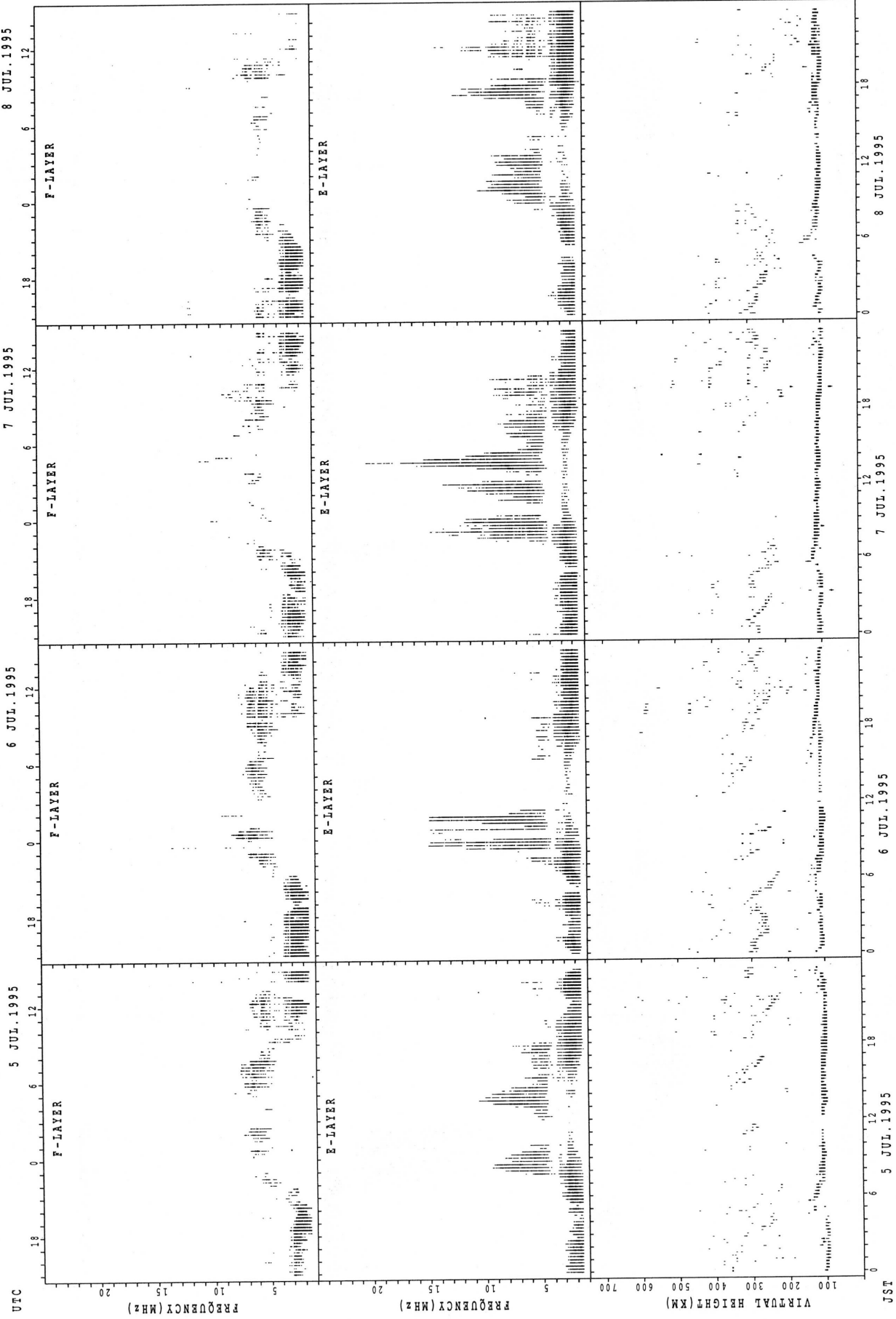
SUMMARY PLOTS AT YAMAGAWA



fxe(P); PREDICTED VALUE FOR fxe
 fofe(P); PREDICTED VALUE FOR fofe

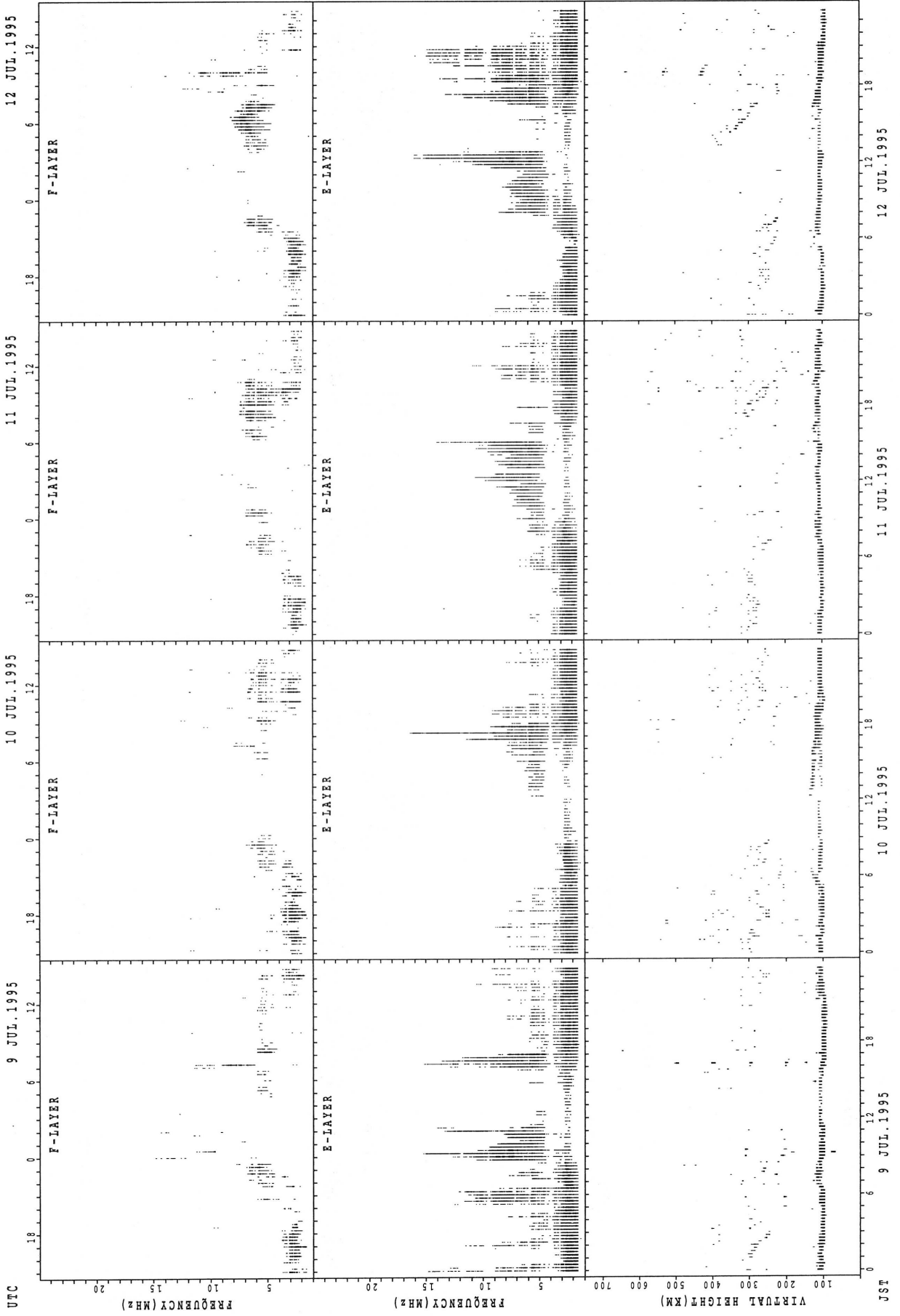
JST

SUMMARY PLOTS AT YAMAGAWA



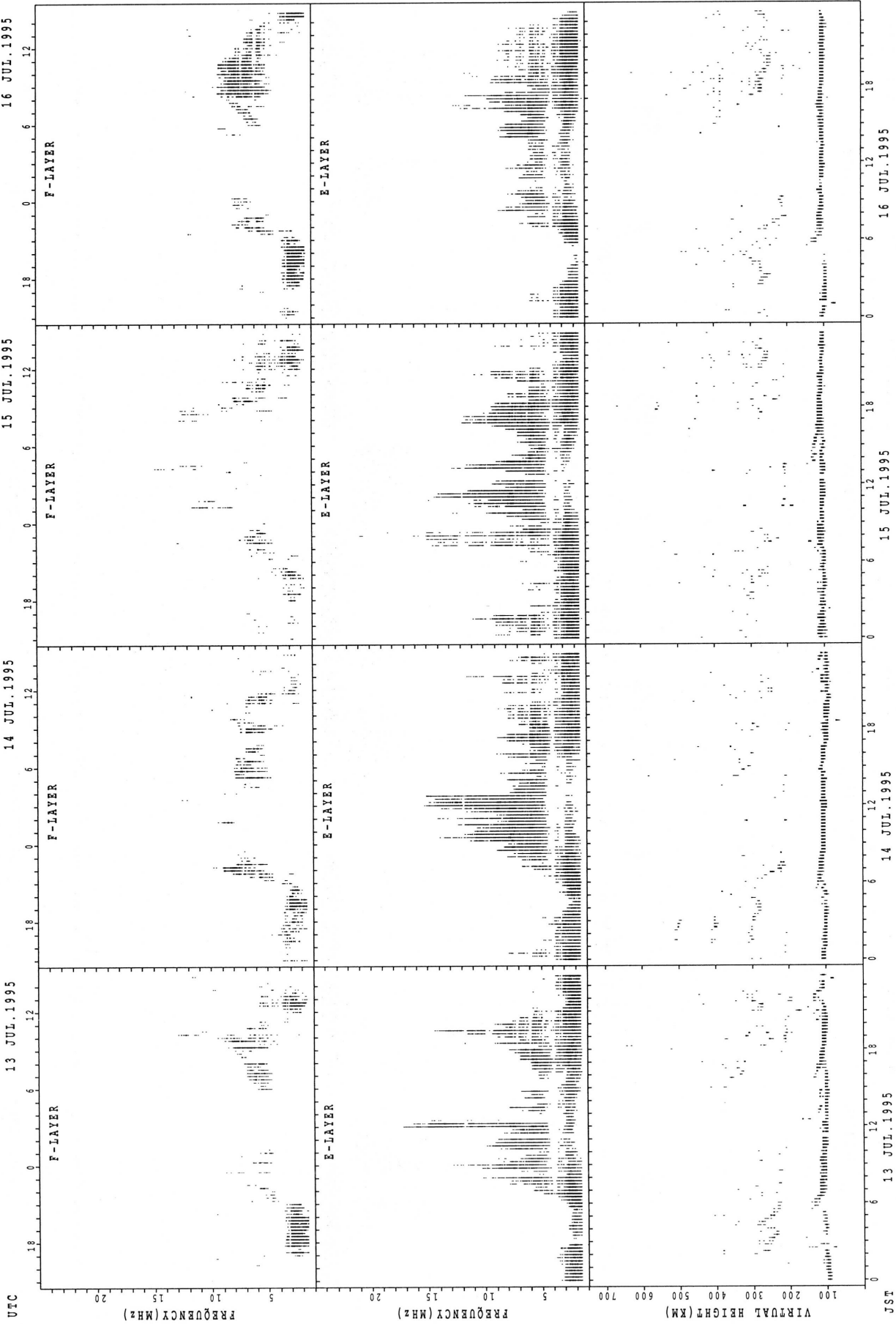
fxe(p); PREDICTED VALUE FOR fxe
foe(p); PREDICTED VALUE FOR foe

SUMMARY PLOTS AT YAMAGAWA



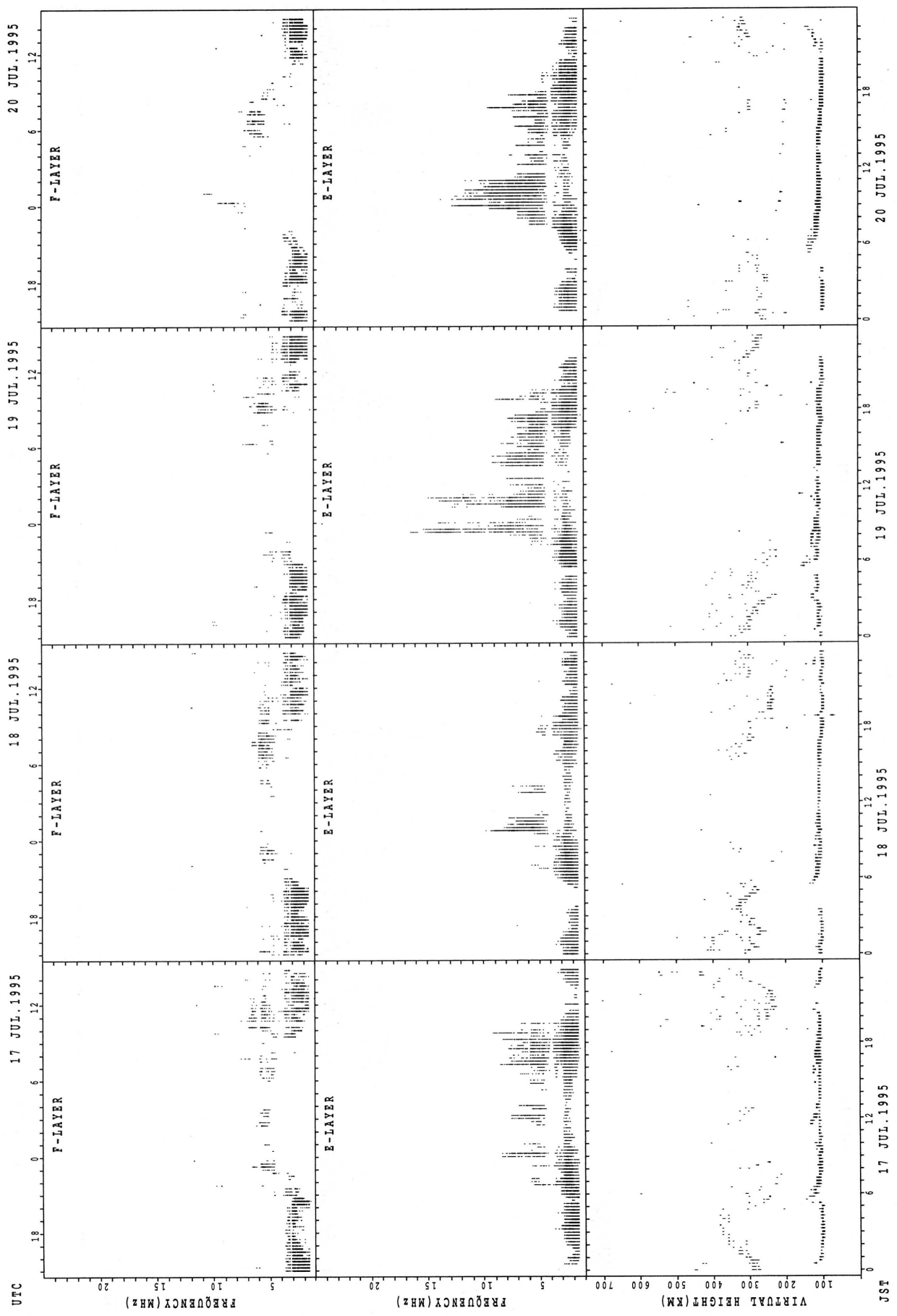
f_{xe}(p); PREDICTED VALUE FOR f_{xe}
f_{oe}(p); PREDICTED VALUE FOR f_{oe}

SUMMARY PLOTS AT YAMAGAWA



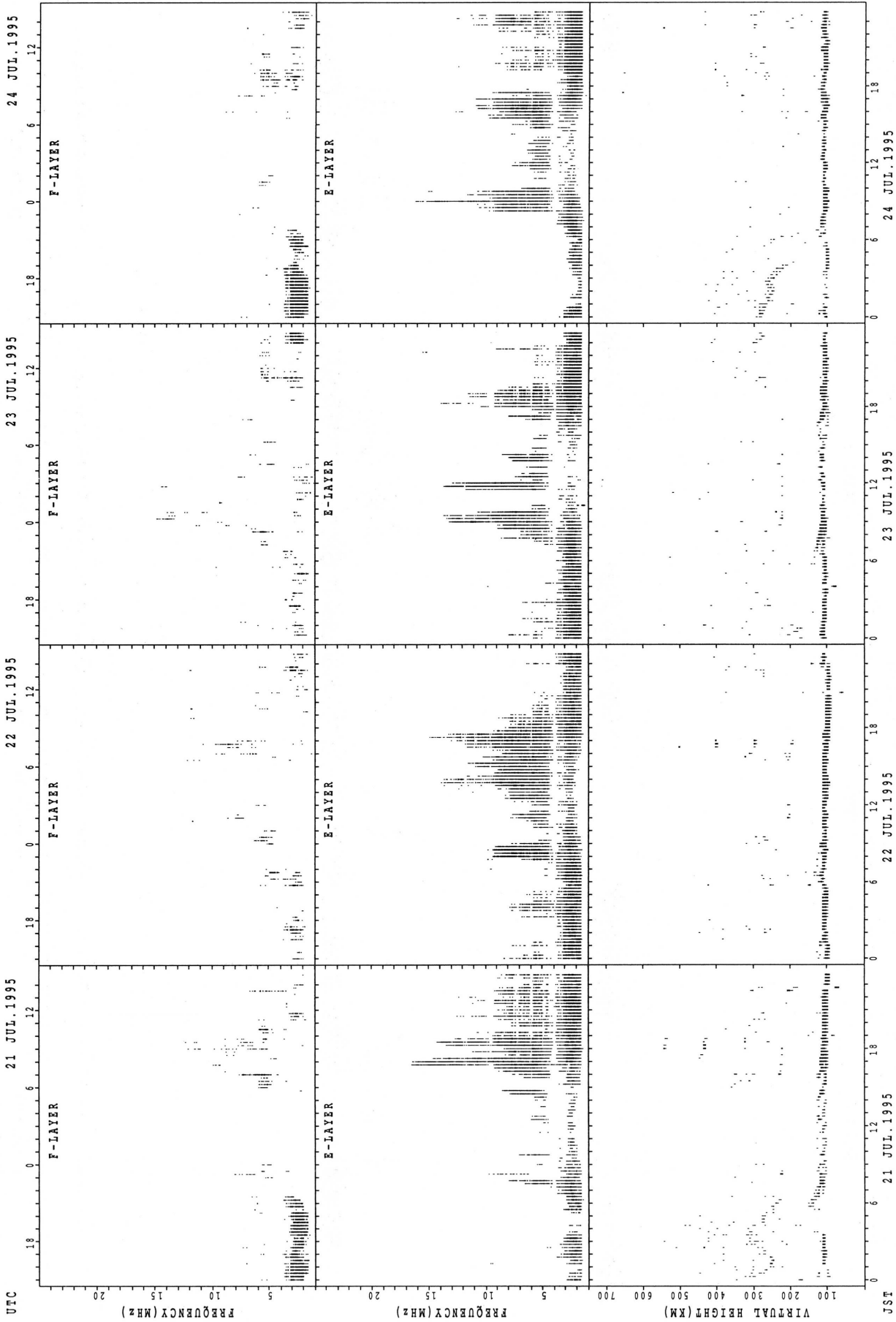
fxe(P); PREDICTED VALUE FOR fxe
foe(P); PREDICTED VALUE FOR foe

SUMMARY PLOTS AT YAMAGAWA



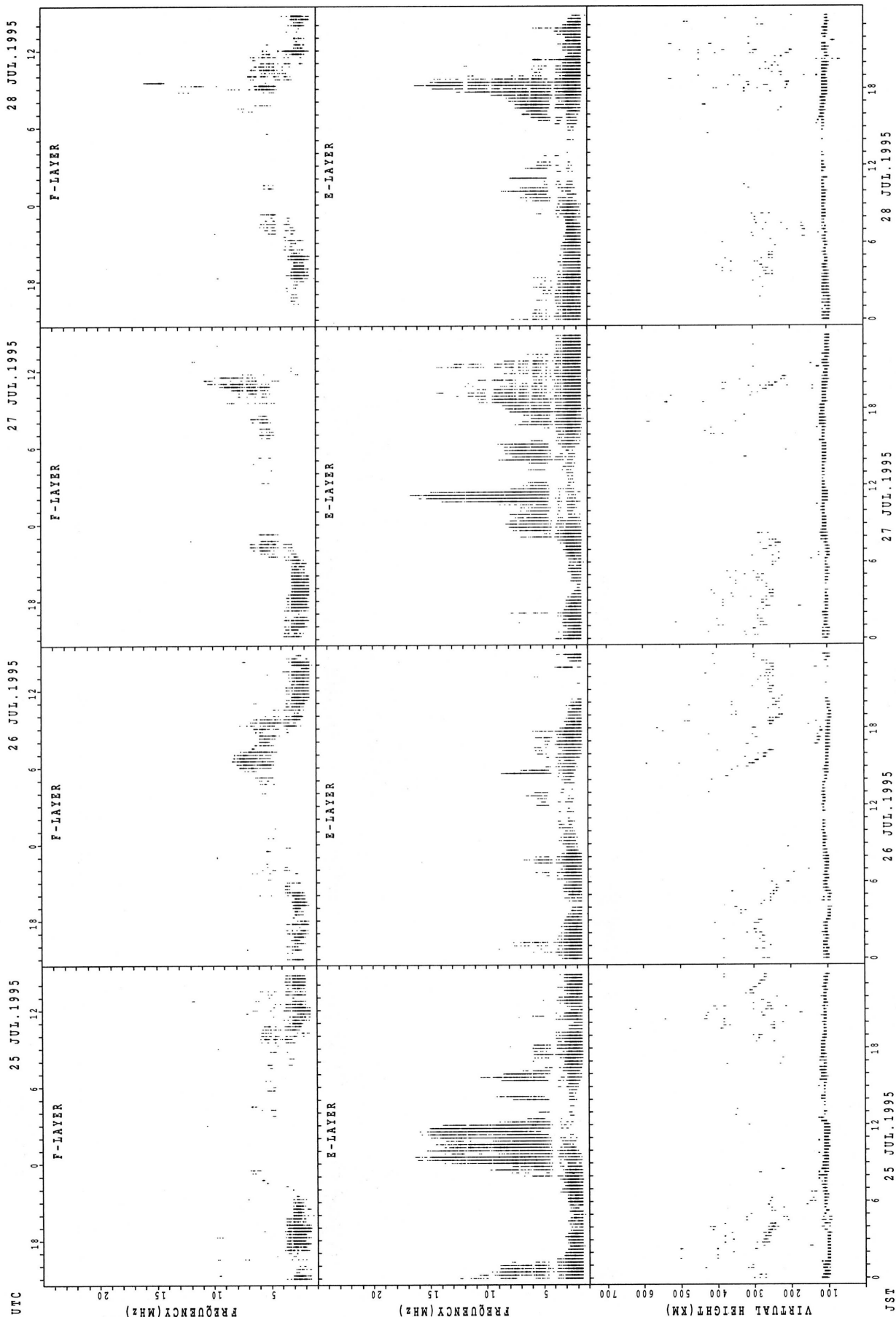
f_oF₂(P); PREDICTED VALUE FOR f_oF₂
 h_pF₂(P); PREDICTED VALUE FOR h_pF₂

SUMMARY PLOTS AT YAMAGAWA



f_{xE}(P); PREDICTED VALUE FOR f_{xE}
 f_{oE}(P); PREDICTED VALUE FOR f_{oE}

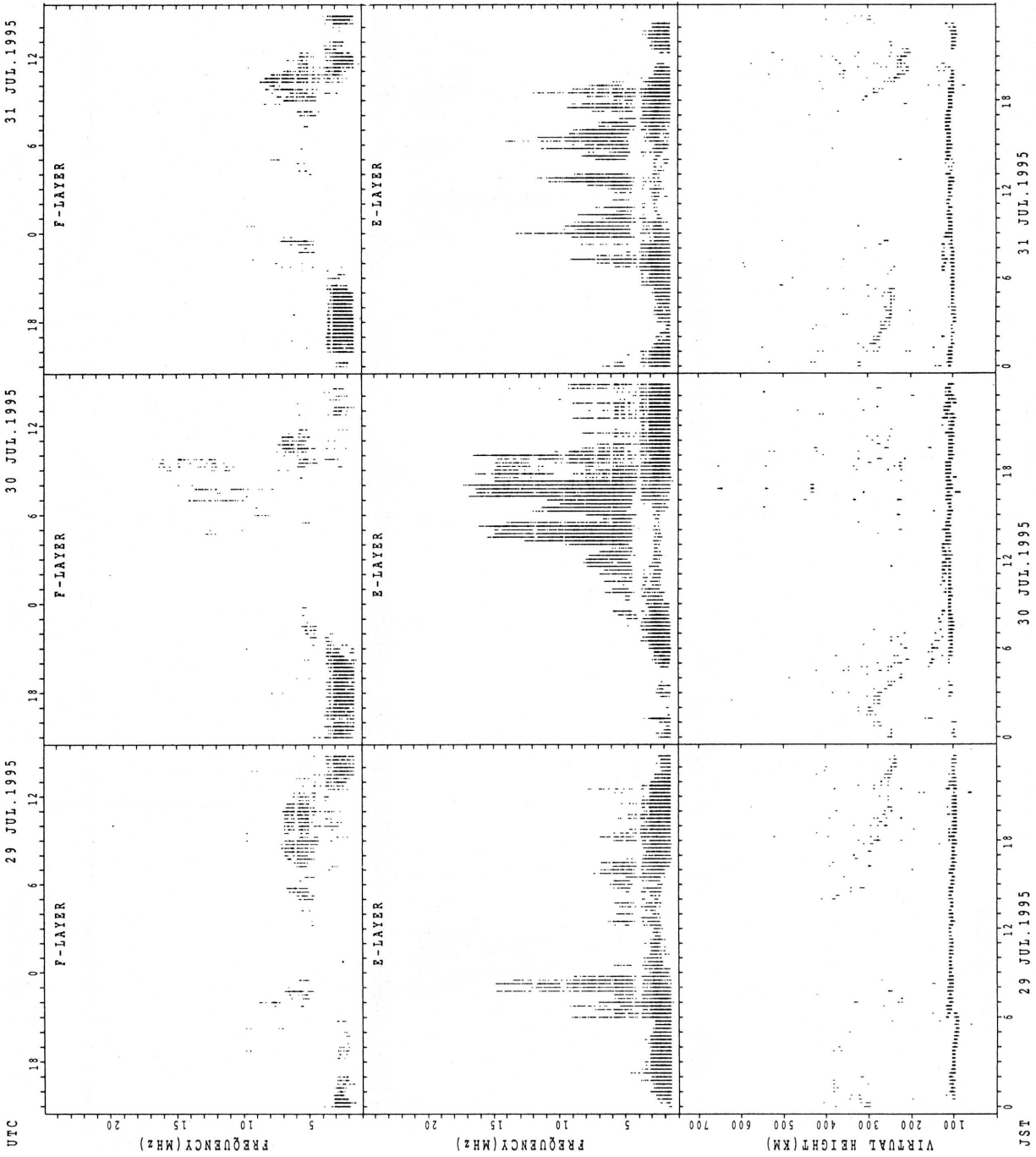
SUMMARY PLOTS AT YAMAGAWA



f_{max}(P); PREDICTED VALUE FOR f_{max}
foE(P); PREDICTED VALUE FOR foE

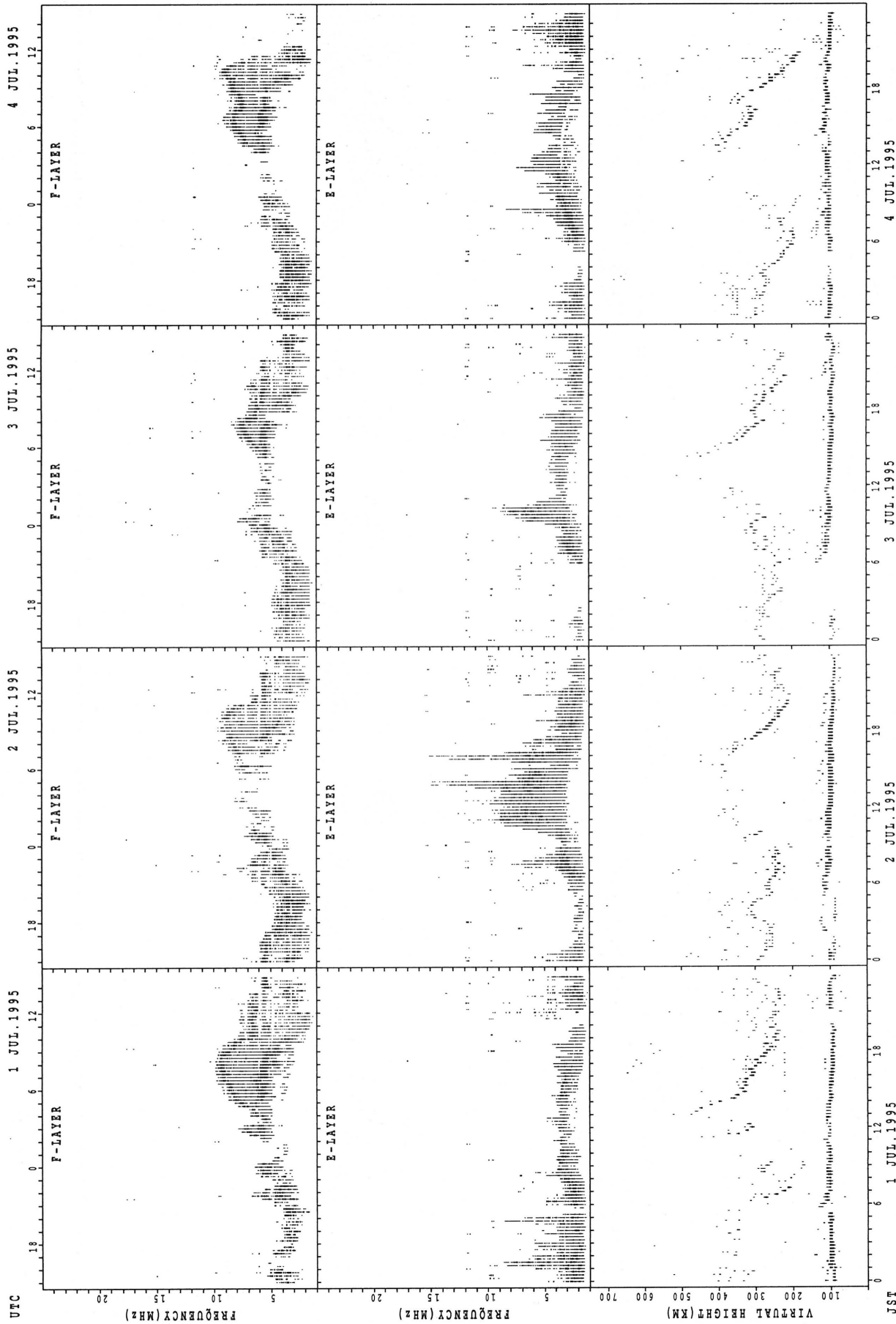
JST

SUMMARY PLOTS AT YAMAGAWA

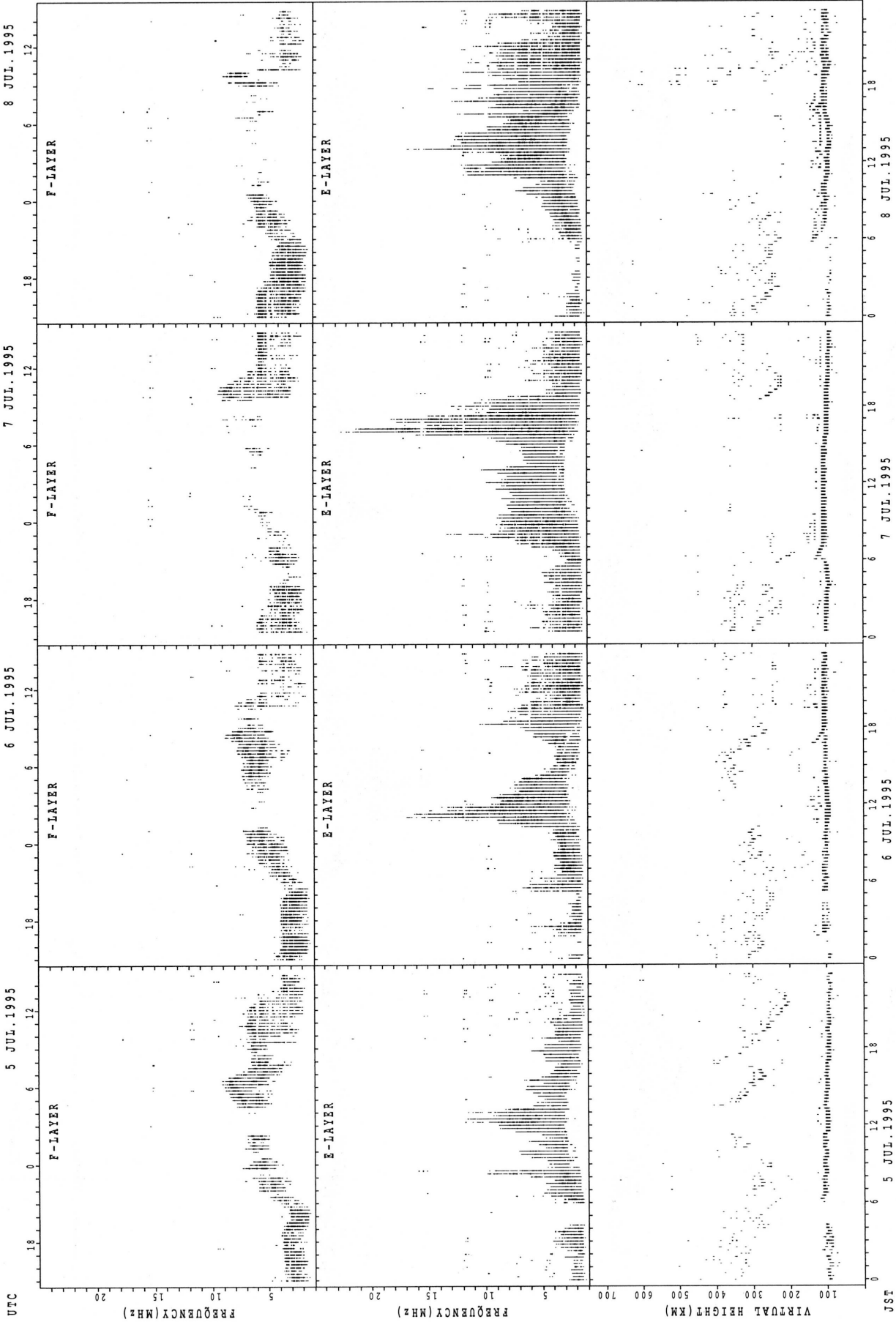


PRE(P); PREDICTED VALUE FOR FAE
FOE(P); PREDICTED VALUE FOR FOE

SUMMARY PLOTS AT OKINAWA

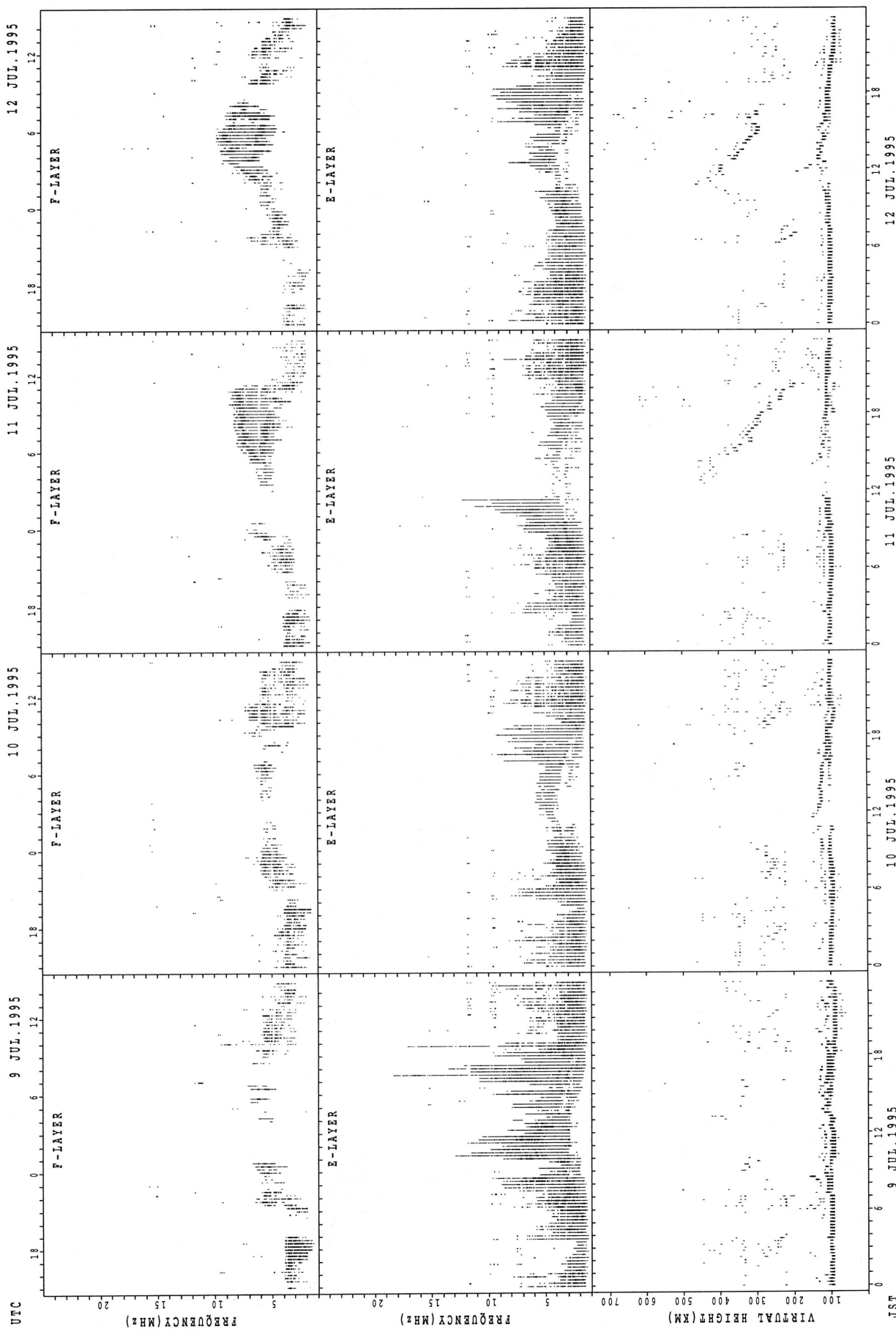


SUMMARY PLOTS AT OKINAWA



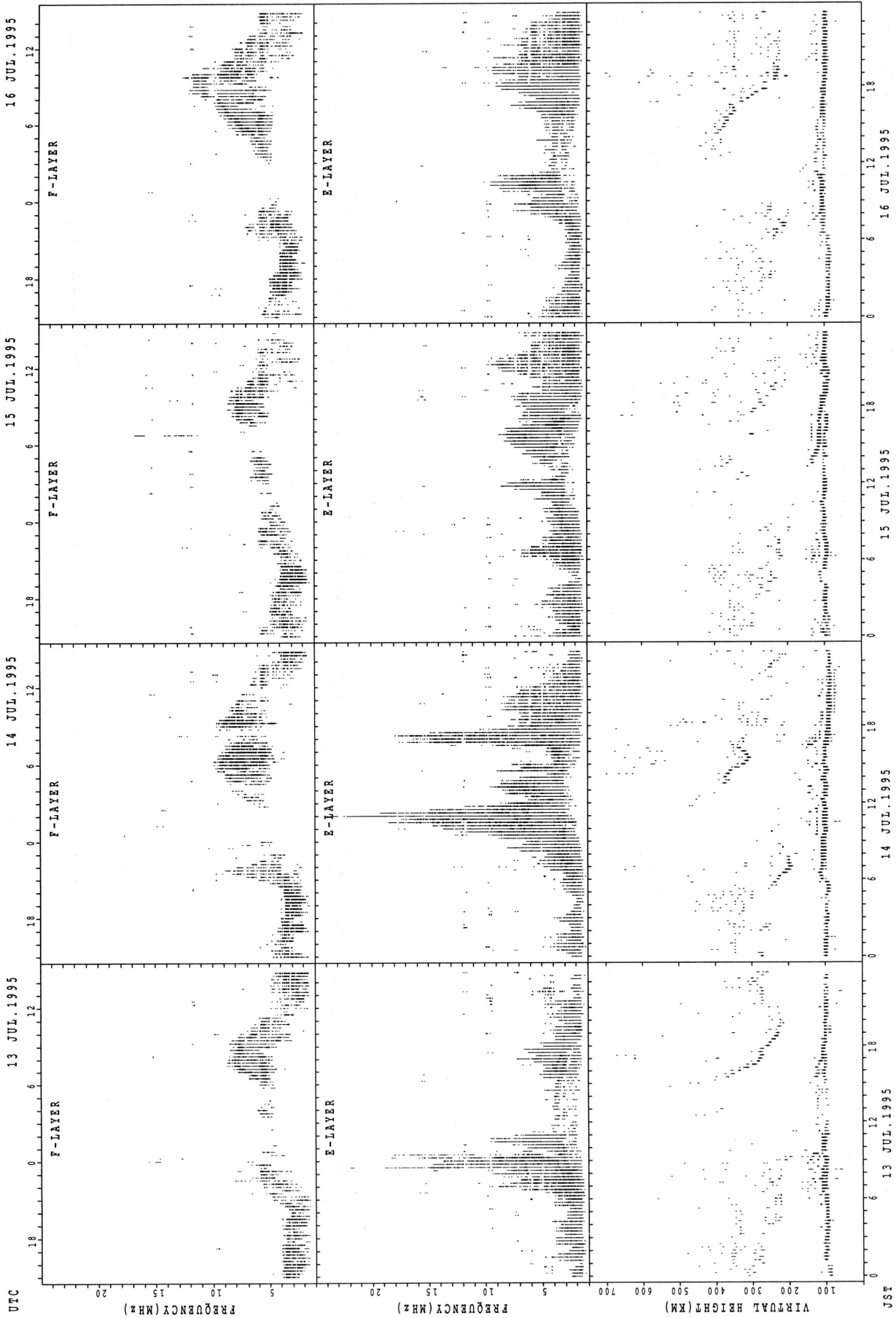
fxe(p); PREDICTED VALUE FOR fxe
foe(p); PREDICTED VALUE FOR foe

SUMMARY PLOTS AT OKINAWA



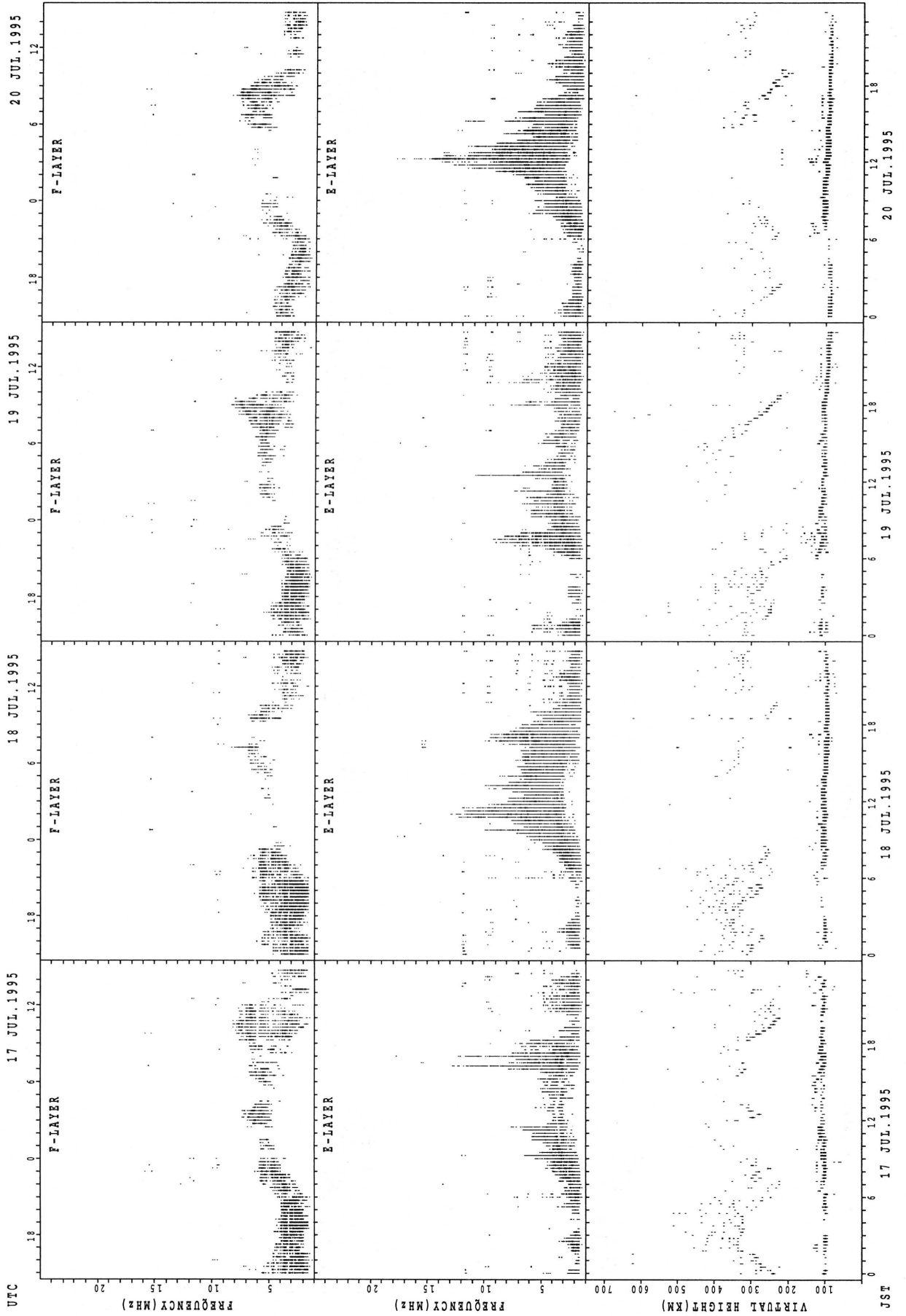
fxe(p); PREDICTED VALUE FOR fxe
 foe(p); PREDICTED VALUE FOR foe

SUMMARY PLOTS AT OKINAWA



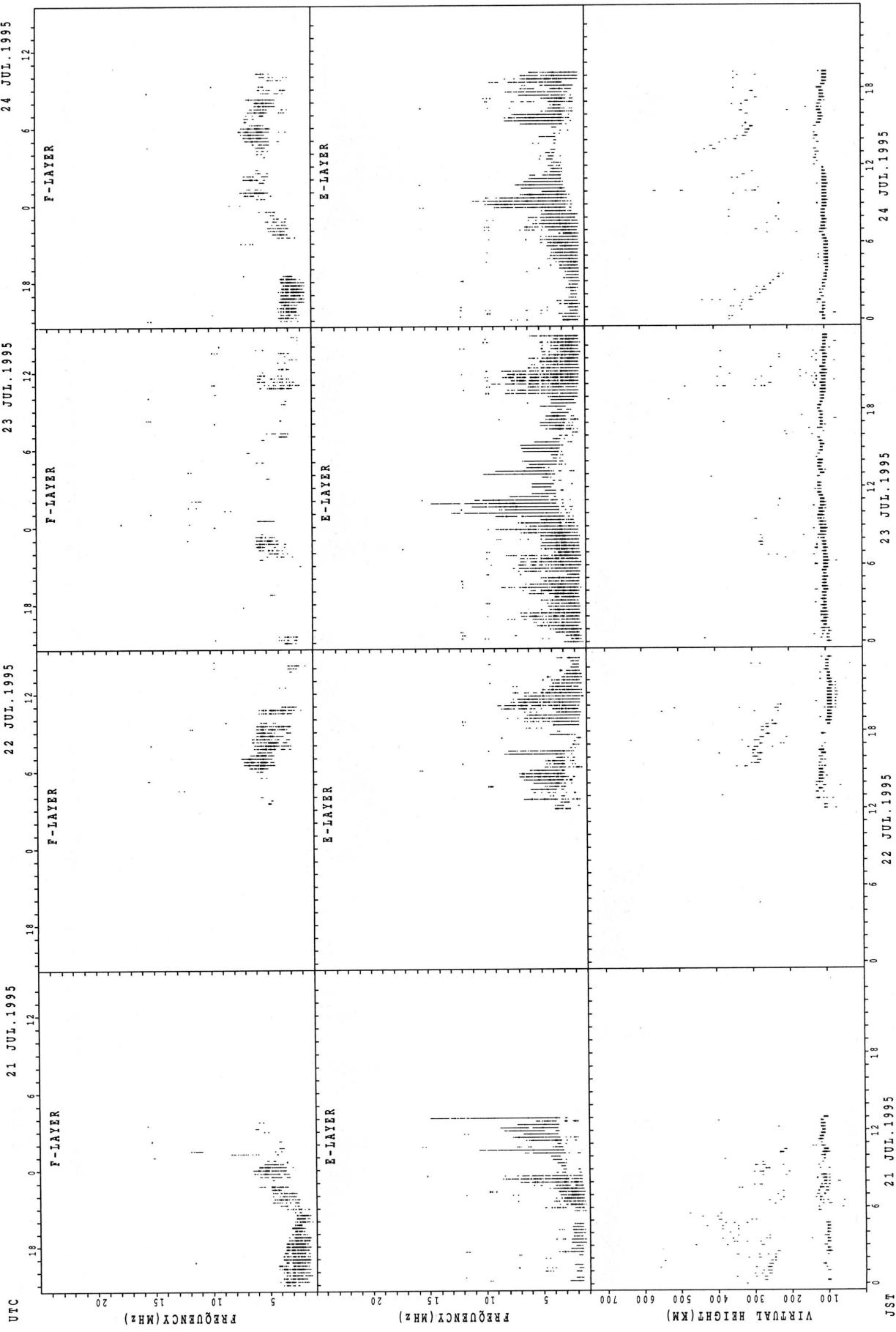
f_oF(P); PREDICTED VALUE FOR f_oF
 f_oE(P); PREDICTED VALUE FOR f_oE

SUMMARY PLOTS AT OKINAWA



f_xe(p); PREDICTED VALUE FOR f_xe
foe(p); PREDICTED VALUE FOR foe

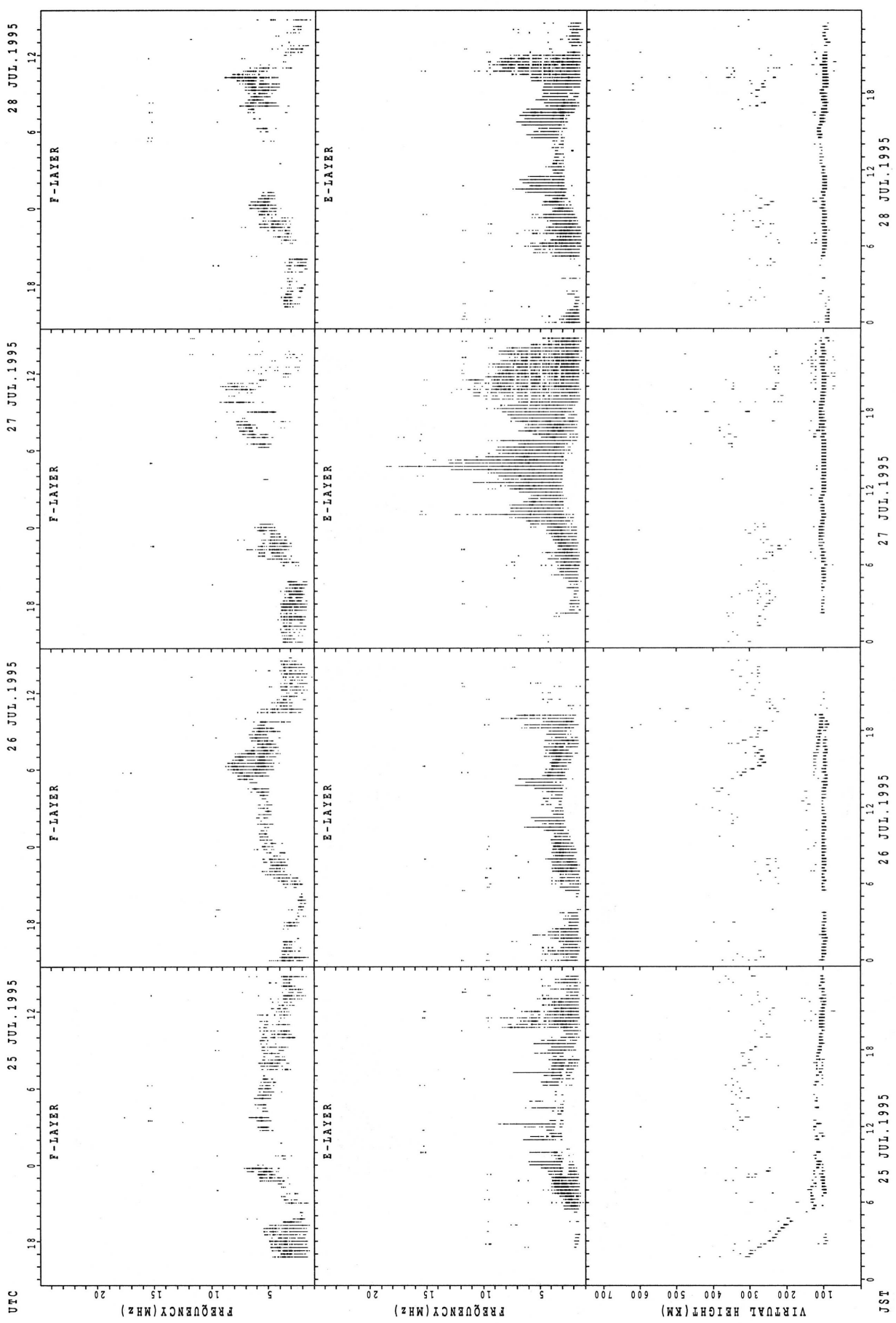
SUMMARY PLOTS AT OKINAWA



fxf(p); PREDICTED VALUE FOR fxe
foe(p); PREDICTED VALUE FOR foe

JSF

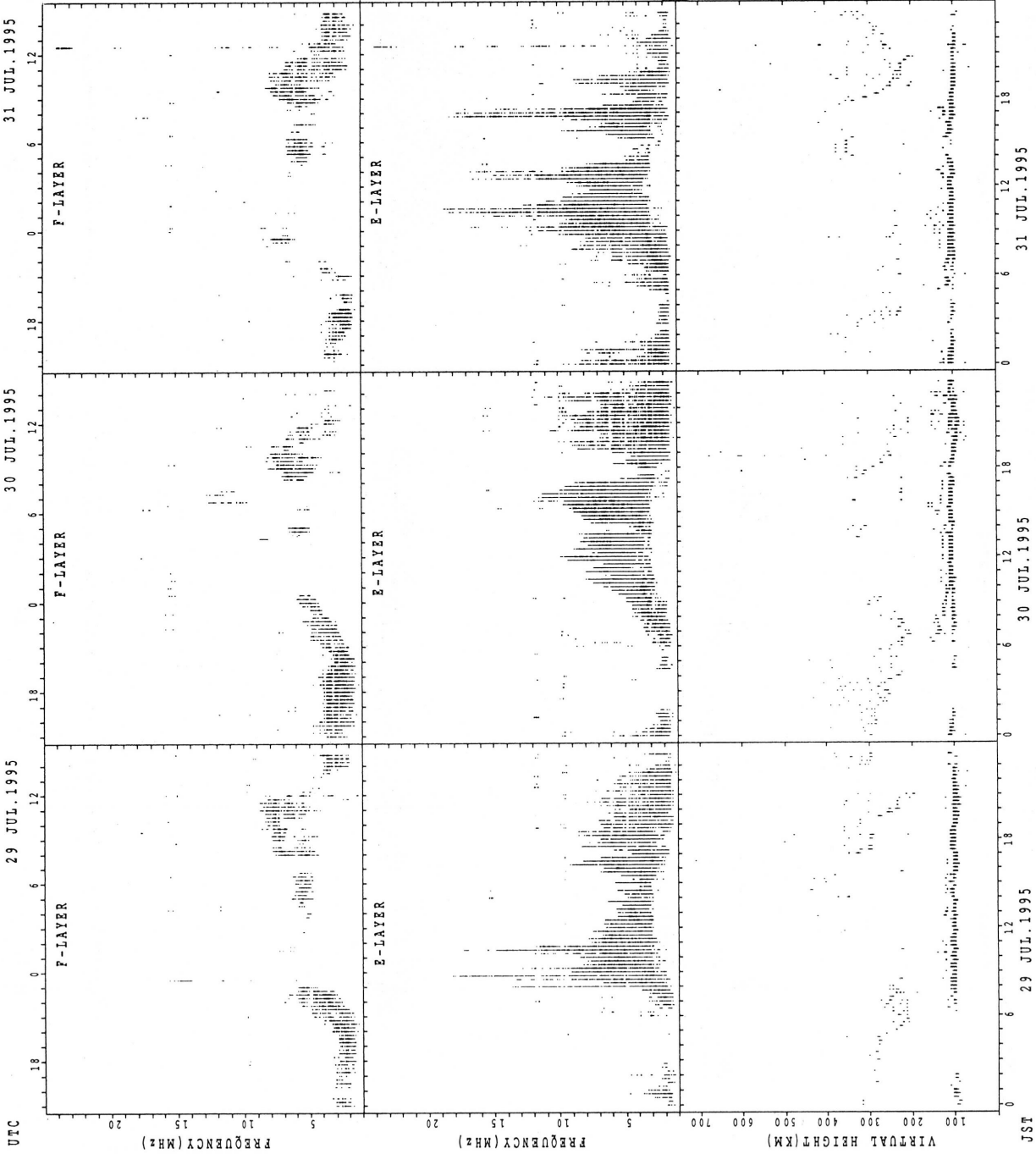
SUMMARY PLOTS AT OKINAWA



— PREDICTED VALUE FOR fxe
 ···· PREDICTED VALUE FOR fce

JST

SUMMARY PLOTS AT OKINAWA



f_x(P); PREDICTED VALUE FOR f_xE
foE(P); PREDICTED VALUE FOR foE

MONTHLY MEDIANS OF h'F AND h'Es
 JUL. 1995 135E MEAN TIME (UTC+9H) AUTOMATIC SCALING

h'F STATION WAKKANAI LAT. 45.4N LON. 141.7E

	00	01	02	03	04	05	06	07	08	09	10	11	12	13	14	15	16	17	18	19	20	21	22	23
CNT																								
MED																								
U Q																								
L Q																								

h'Es

	00	01	02	03	04	05	06	07	08	09	10	11	12	13	14	15	16	17	18	19	20	21	22	23
CNT	25	28	27	28	28	31	31	29	31	31	30	31	31	31	29	30	30	31	31	28	31	29	28	28
MED	103	101	99	101	104	119	117	113	111	109	107	105	105	105	105	107	112	113	111	110	107	111	107	107
U Q	106	103	105	103	130	123	119	117	113	113	109	107	109	107	109	115	117	115	113	111	111	114	111	107
L Q	98	96	95	97	100	111	113	111	109	107	105	103	101	101	103	103	105	107	105	105	107	107	104	103

h'F STATION KOKUBUNJI LAT. 35.7N LON. 139.5E

	00	01	02	03	04	05	06	07	08	09	10	11	12	13	14	15	16	17	18	19	20	21	22	23
CNT																								
MED																								
U Q																								
L Q																								

h'Es

	00	01	02	03	04	05	06	07	08	09	10	11	12	13	14	15	16	17	18	19	20	21	22	23
CNT	28	29	27	29	26	31	30	31	25	30	29	30	29	27	30	31	31	27	28	31	30	30	29	29
MED	105	103	103	103	105	111	119	113	111	111	107	111	111	111	111	113	115	113	109	109	107	109	107	107
U Q	107	107	105	107	107	127	121	117	113	113	111	113	120	115	123	119	119	119	113	113	111	113	113	111
L Q	102	99	97	98	99	103	113	109	109	105	105	107	105	105	107	109	113	107	103	103	99	103	105	103

h'F STATION YAMAGAWA LAT. 31.2N LON. 130.6E

	00	01	02	03	04	05	06	07	08	09	10	11	12	13	14	15	16	17	18	19	20	21	22	23
CNT																			10					
MED																			302					
U Q																			312					
L Q																			278					

h'Es

	00	01	02	03	04	05	06	07	08	09	10	11	12	13	14	15	16	17	18	19	20	21	22	23
CNT	28	29	28	28	26	21	29	29	31	28	30	30	27	27	30	31	31	28	31	29	28	27	28	28
MED	107	107	104	103	103	105	121	113	113	111	111	111	111	111	112	113	113	112	111	111	106	107	107	107
U Q	113	111	107	107	107	108	131	119	115	115	113	113	113	113	113	115	121	117	115	113	113	115	114	111
L Q	105	99	100	102	99	101	111	112	111	109	107	107	109	107	107	105	107	105	107	102	103	103	102	102

MONTHLY MEDIANS OF h'F AND h'Es
 JUL. 1995 135E MEAN TIME (UTC+9H) AUTOMATIC SCALING

h'F STATION OKINAWA LAT. 26.3N LON. 127.8E

	00	01	02	03	04	05	06	07	08	09	10	11	12	13	14	15	16	17	18	19	20	21	22	23
CNT																	14	14	13	15	11			
MED																	318	313	270	258	250			
U Q																	338	346	306	276	272			
L Q																	298	286	255	242	230			

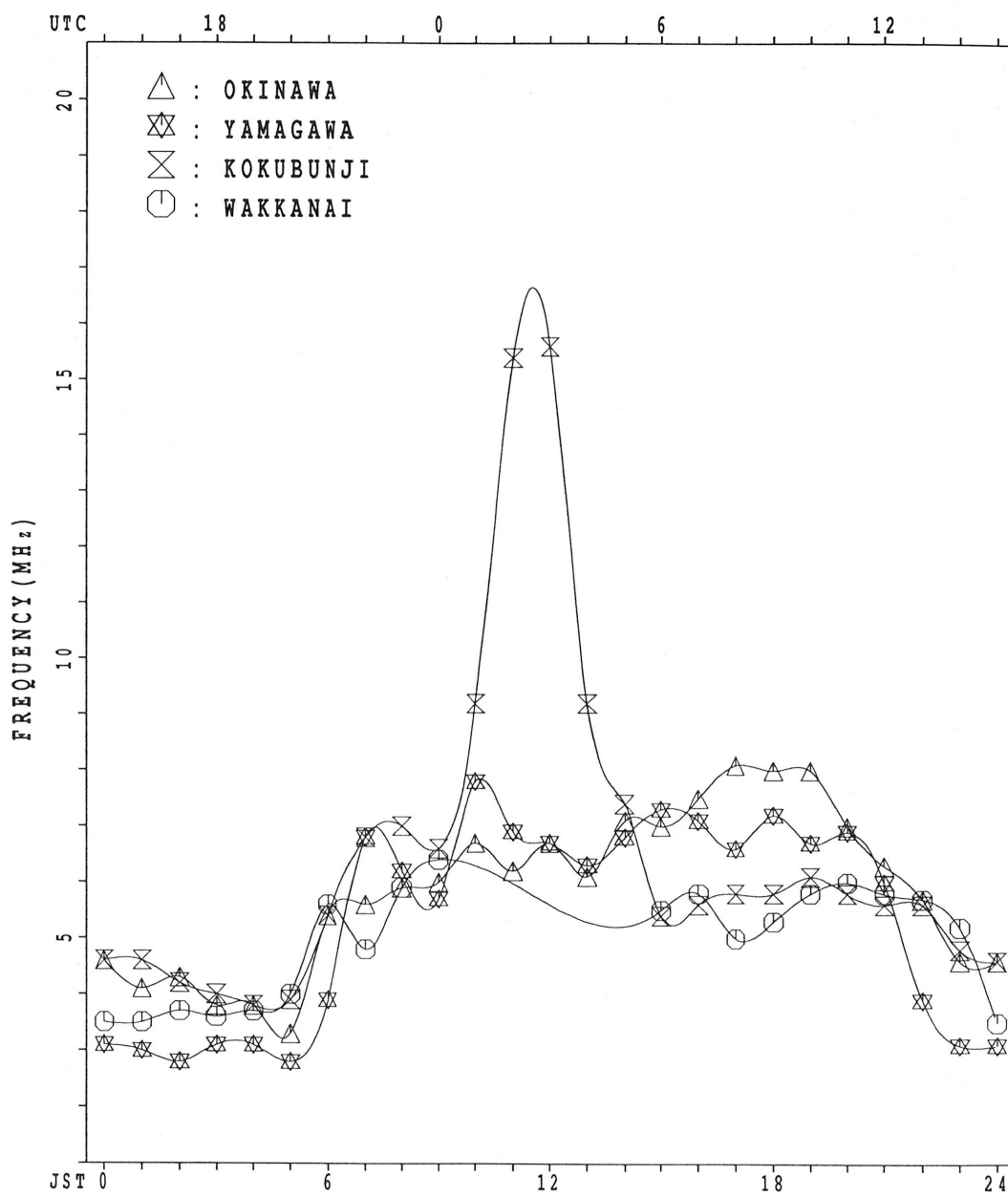
h'Es

	00	01	02	03	04	05	06	07	08	09	10	11	12	13	14	15	16	17	18	19	20	21	22	23
CNT	23	22	17	20	16	16	27	29	28	29	30	27	28	29	28	29	30	28	27	27	24	26	27	25
MED	101	100	101	102	99	99	111	107	107	109	107	107	106	107	107	113	111	107	107	101	99	103	101	101
U Q	105	103	109	105	105	105	119	117	113	113	113	111	113	111	121	121	113	113	111	107	104	107	105	104
L Q	93	95	99	99	94	96	99	106	106	107	105	103	103	103	103	102	103	100	99	95	95	95	95	92

MONTHLY MEDIANS PLOT OF f_oF_2

JUL. 1995

AUTOMATIC SCALING



IONOSPHERIC DATA STATION Kokubunji

JUL. 1995 f_{XI} (0.1MHz)

135°E MEAN TIME (G.M.T. + 9 H)

LAT. 35°42.4'N LON. 139°29.3'E SWEEP 1.0MHz TO 25.0MHz IN 24.0SEC IN MANUAL SCALING

H D	00	01	02	03	04	05	06	07	08	09	10	11	12	13	14	15	16	17	18	19	20	21	22	23
1	62	X 60	51	45	43																X 70	X 72	A	X 55
2	X 55	57	57	50	46																X 71	X 65	A	X A
3	57	55	52	48	51																X 68	X 62	X 61	X 60
4	X 46	A	48	42	42																X 71	X 58	X 44	X 44
5	45	44	40	36	39																X 64	X 65	A	59
6	54	A	50	50	52																A	53	43	A
7	44	A	A	40	A																X 63	X 63	X 62	X 57
8	56	55	54	X 49	50																X 70	A	63	58
9	58	57	54	X 50	42																73	68	64	X 58
10	56	55	52	A	A																X 72	X 65	A	A
11	51	50	47	44	44																70	58	52	50
12	50	50	47	X 42	A	47															X 64	A	A	A
13	A	A	O 49	X 40	A	42															A	61	59	61
14	55	A	A	A	43																X 65	64	61	A
15	A	53	51	48	44																X 66	59	61	51
16	A	47	A	38	42																X 66	X 61	X 56	X 52
17	A	43	38	37	36			53													X 70	X 64	X 62	X 57
18	C	55	55	X 49	X 47																X 67	X 57	X 57	X 56
19	53	53	49	X 50	37																60	A	56	55
20	55	50	47	38	30										Y						X 47	X 44	X 46	X 45
21	49	43	A	X 34	34																X 62	A	50	A
22	43	X 40	X 38	X 44	32																X 53	46	A	A
23	A	A	37	A	37																X 58	X 56	55	56
24	54	40	41	44	51			47							Y						A	X 58	A	A
25	A	54	53	47	44								Y								X 55	X 47	X 45	50
26	47	46	X 39	X 44	42																X 55	X 50	X 50	X 41
27	41	34	X 39	X 36	37																X 82	X 75	X 44	X 40
28	39	X 33	X 32	X 36	37																61	A	55	47
29	42	40	X 34	X 36	40																58	X 54	X 55	53
30	54	O 40	X 40	X 34	41																X 67	X 62	X 54	X 53
31	A	44	A	X 40	42																X 68	X 50	X 41	A
	00	01	02	03	04	05	06	07	08	09	10	11	12	13	14	15	16	17	18	19	20	21	22	23
CNT	23	25	26	28	28	1	1	1													28	26	25	22
MED	53	50	48	43	42	47	47	53													X 66	X 60	55	54
U Q	55	55	52	48	44																X 70	X 64	61	57
L Q	45	42	X 39	X 38	37																X 60	X 54	X 48	50

IONOSPHERIC DATA STATION Kokubunji

JUL. 1995 foF2 (0.1MHz) 135°E MEAN TIME (G.M.T. + 9 H)

LAT. 35°42.4'N LON. 139°29.3'E SWEEP 1.0MHz TO 25.0MHz IN 24.0SEC IN MANUAL SCALING

H D	00	01	02	03	04	05	06	07	08	09	10	11	12	13	14	15	16	17	18	19	20	21	22	23
1	F 54	F 54	F 41	F 38	F 35	A	60	69	65	54	A	A	64	74	77	87	88	J R 80	90	73	64	66	A	49
2	F 49	F 48	F 48	F 40	F 39	45	58	65	69	U R 55	A	A	A	A	A	56	52	58	66	75	U R 67	58	A	A
3	F 51	F 48	F 42	F 41	F 44	F 45	50	56	A	56	U R 53	52	A	56	56	57	60	61	55	59	62	56	55	54
4	F 39	A	F 40	F 34	F 34	42	46	55	58	54	A	A	54	A	U A 60	67	62	61	73	78	65	52	39	35
5	F 36	F 35	F 28	F 29	F 32	42	46	54	A	A	A	A	A	A	A	A	60	56	53	46	58	56	A	50
6	F 47	A	F 41	F 41	F 43	43	51	A	A	A	A	A	51	60	66	60	54	53	60	66	A	44	34	A
7	F 35	A	A	F 31	A	38	48	54	A	A	A	A	58	A	72	57	58	J R 61	56	50	57	57	56	51
8	F 48	F 48	F 46	F 43	F 43	U A 38	50	62	57	53	59	A	A	A	A	A	A	52	57	66	65	A	56	50
9	F 49	J F 50	F 48	F 44	F 33	F 33	46	A	52	A	A	56	A	A	A	50	A	A	J R 56	61	F 65	F 61	F 54	F 52
10	F 48	F 44	F 44	F 44	A	39	52	66	62	58	52	A	A	A	55	60	A	52	52	57	66	57	54	A
11	F 42	F 35	F 38	F 36	F 36	38	49	64	74	A	A	A	A	44	52	55	U A 54	A	A	66	F 62	F 48	F 42	F 40
12	F 42	F 40	F 37	F 36	A	F 41	A	A	A	A	55	52	A	A	A	62	58	58	62	60	58	A	A	A
13	A	A	43	34	F 34	34	54	J R 52	A	68	A	A	A	A	A	54	A	A	A	A	A	F 53	F 53	F 53
14	F 46	A	A	A	F 30	A	A	71	A	A	A	A	A	52	62	Y	53	A	A	61	59	54	52	A
15	A	F 39	F 40	F 38	F 36	40	46	A	70	A	A	A	54	54	54	54	61	60	61	63	60	50	52	43
16	A	F 37	A	F 27	F 32	F 37	44	63	71	A	46	50	A	U Y 49	56	74	75	65	53	J R 55	60	54	50	43
17	A	F 36	F 28	F 26	F 27	37	53	45	47	54	53	55	J R 64	54	50	52	49	49	54	59	64	58	56	50
18	I C 50	F 47	F 48	F 43	F 41	F 35	51	R	50	45	52	A	A	U R 49	51	48	A	53	58	62	61	51	51	50
19	F 44	F 45	F 40	F 44	F 24	34	39	45	A	48	A	A	A	A	51	49	50	46	A	A	F 52	A	F 48	F 46
20	F 46	F 43	F 40	F 30	F 24	31	38	A	A E G 43	A E G 43	A E G 43	A	Y	52	54	53	62	48	39	41	38	39	39	39
21	F 40	F 36	A	J S 28	F 27	F 33	J R 43	A	U R 48	46	A	A	U R 48	46	48	49	A	A	51	58	56	A	F 38	A
22	F 36	34	32	38	25	32	44	51	A	49	A	A	A E G 44	44	52	53	49	A	A	49	47	38	A	A
23	A	A	F 27	A	F 27	A	33	48	U R 47	52	46	A	A	A	A	A	45	46	44	48	52	50	F 48	F 47
24	F 44	F 34	F 35	F 36	F 42	40	40	46	50	50	A	A	44	A	Y	45	51	54	51	56	A	51	A	A
25	A	F 46	F 39	F 40	F 36	36	41	46	51	51	48	Y	A	54	52	A	51	53	A	54	49	41	39	42
26	F 39	F 37	33	36	F 34	40	55	60	46	51	45	A	A	A	A	67	67	69	58	56	49	44	43	35
27	F 33	28	33	29	F 26	F 32	43	52	A	58	A E G 43	54	49	48	50	A	A	A	66	76	76	69	38	34
28	F 32	F 27	J R 26	F 26	F 31	33	46	60	51	A	U R 49	52	47	51	51	51	50	53	58	72	F 54	A J 48	F 41	F 41
29	F 34	F 32	28	26	F 32	A	J R 44	62	63	51	A E G 44	50	51	60	62	63	62	65	62	62	52	48	49	46
30	F 44	F 34	F 32	28	J R 33	38	43	52	52	52	A	A	A	A	54	53	48	51	53	57	61	54	47	43
31	A	F 37	A	F 33	F 35	34	56	J R 44	52	A	52	A E G 44	50	56	54	54	58	58	67	62	43	35	A	A
	00	01	02	03	04	05	06	07	08	09	10	11	12	13	14	15	16	17	18	19	20	21	22	23
CNT	24	25	26	28	28	27	29	24	20	21	13	10	13	16	22	25	24	24	25	29	28	26	25	22
MED	F 44	F 37	F 40	F 36	F 34	38	46	54	52	52	52	52	51	51	54	54	54	57	57	60	60	52	F 48	F 46
U Q	F 48	F 46	F 42	F 40	F 36	40	52	62	64	56	54	52	56	54	60	61	60	61	62	66	64	57	F 54	F 50
L Q	F 38	F 34	F 32	F 29	F 28	34	43	50	50	50	47	E G 44	48	49	51	52	50	52	53	56	53	48	39	41

IONOSPHERIC DATA STATION Kokubunji

JUL. 1995 foF1 (0.01MHz) 135°E MEAN TIME (G.M.T. + 9 H)

LAT. 35°42.4'N LON. 139°29.3'E SWEEP 1.0MHz TO 25.0MHz IN 24.0SEC IN MANUAL SCALING

H D	00	01	02	03	04	05	06	07	08	09	10	11	12	13	14	15	16	17	18	19	20	21	22	23	
1						A	A	A	A	U	A	A	A	460	460	464	A	A	A	A					
2						L	L		A	A	A	A	A	A	A		440	420	416	R	U	A	A		
3							360		A	A	A	A	A	456	440	432	412	384	U	L					
4						300	396	392	428	A	A	A	U	A	A	A	A	A	L	A					
5							L	L	A	A	A	A	A	A	A	A	A	A	U	A	A				
6							A	A	A	U	A	A	A	A	448	432	408	392	L	A					
7						L	L	A	A	A	A	A	A	A	A	U	A	U	A	A	A				
8							A	A	A	A	A	A	A	A	A	A	A	A	A	A					
9							A	A	A	A	A	U	A	A	A	A	A	A	A	A	L				
10						308	A	U	A	A	A	A	A	A	A	A	A	A	L	A					
11						U	L		A	A	A	A	A	A	A	A	A	A	A	A					
12						304	360		A	A	A	A	U	A	A	A	U	A	U	A	A	L			
13							A	A	A	A	A	A	A	A	A	A	A	A	A	A	A				
14						280	A	A	A	A	A	A	A	A	A	A	A	A	A	A	A				
15							A	A	A	A	A	A	U	A	A	R	R				L				
16							L	A	A	A	A	U	A	A	A	U	A	A	A	A	A				
17						L	280	360	380	412	432	436	A	U	A	A	A	A	U	L	L				
18						264	340		A	U	A	A	A	R	U	A	A	A	A	A	A				
19						L	348	392		A	U	A	A	A	A	A	428	412	400	380					
20							A	A	A	A	A	A	A	Y	A	420	420	392	364	L					
21							A	A		396	416	A	A	A	A	U	R		A	A	A				
22								U	A	A	A	A	A	A	440	436	420	404	U	A	A	A			
23						A	292		A	U	A	U	A	A	A	A	A	U	L	L					
24							372	372	388	A	A	A	A	A	A	Y	404	392	360	A					
25							332	400	408	U	R	A	U	A	Y	A	U	A	A	A					
26						L	340	384	408	424	L	R	A	A	A	A	A	A	U	L	L				
27							A	U	A	A	A	A	A	A	440	420	424	A	A	A					
28							A	A	A	A	A	A	428	440	440	A	A	408	364	320	L				
29						A		A		388	432	428	A	436	440	440	440	A	R						
30						L	L	L	L	L	L	L	A	A	A	A	U	A	U	L	U	L			
31						U	L	A	A	A	U	A	A	U	R	A	A	U	A	L	U	A			
	00	01	02	03	04	05	06	07	08	09	10	11	12	13	14	15	16	17	18	19	20	21	22	23	
CNT						6	13	13	13	13	9	6	7	12	13	18	17	19	12						
MED						290	360	392	412	428	444	434	440	440	432	424	408	380	328	L					
U Q						304	366	400	430	436	452	452	452	450	440	432	420	388	340	L					
L Q						280	340	380	402	422	438	428	432	440	424	420	400	372	320	L					

IONOSPHERIC DATA STATION Kokubunji

JUL. 1995 foE (0.01MHz) 135°E MEAN TIME (G.M.T. + 9 H)

LAT. 35°42.4'N LON. 139°29.3'E SWEEP 1.0MHz TO 25.0MHz IN 24.0SEC IN MANUAL SCALING

H D	00	01	02	03	04	05	06	07	08	09	10	11	12	13	14	15	16	17	18	19	20	21	22	23	
1						A	U A	A	A	A	A	A	A	A	A	A	A	U A	A	A	B				
2						184	228	292	312	348							R	328	300	252	192				
3						A	232	312						RI R	348	350	316	296	256	192					
4						A	A	A		A	A			A	A	A			A	A	B				
5						164	232	292	320	340									A	A	A	B			
6						A	A	A		A															
7						A	248	292	312																
8						A	232	284	308	320															
9						A	252		300																
10						A	A	A	A	A															
11						A	232		308																
12						A	A	A	A	A															
13						204	216	296	308																
14						A	232		308																
15						A	A	A	A	A															
16						A	236	288																	
17						A	A	A	A	A															
18						A	236		300	320	316														
19						A	236	272	300	336	340														
20						A	A	A	A	A	A														
21						A	224	280	300	320	344														
22						A	252	272																	
23						A	220	272		320	328														
24						B	A	A		A	A														
25						B	U A	296		A	A														
26						B	A	A	A	A	A														
27						B	A	A	A	A	A														
28						B	A	A	A	A	A														
29						A	A	A	A	A	A														
30						B	A	A		A	A														
31						A	A	264	304	328															
							260	280																	
	00	01	02	03	04	05	06	07	08	09	10	11	12	13	14	15	16	17	18	19	20	21	22	23	
CNT						3	17	18	18	12	7	1	12	16	20	23	23	18	8						
MED						184	232	276	306	328	340	364	356	348	342	320	296	252	192						
U Q						204	240	292	312	340	344		364	354	348	328	296	256	196						
L Q						164	226	268	300	320	328		351	342	336	316	284	244	180						

IONOSPHERIC DATA STATION Kokubunji

JUL. 1995 foEs (0.1MHz) 135°E MEAN TIME (G.M.T. + 9 H)

LAT. 35°42.4'N LON. 139°29.3'E SWEEP 1.0MHz TO 25.0MHz IN 24.0SEC IN MANUAL SCALING

H D	00	01	02	03	04	05	06	07	08	09	10	11	12	13	14	15	16	17	18	19	20	21	22	23
1	J A	J A	J A	J A	J A	J A	J A	J A	J A	J A	J A	J A	J A	J A	J A	J A	J A	J A	J A	J A	J A	J A	J A	J A
2	J A	J A	J A	J A	J A	J A	J A	J A	J A	J A	J A	J A	J A	J A	J A	J A	J A	J A	J A	J A	J A	J A	J A	J A
3	J A	J A	J A	J A	J A	J A	J A	J A	J A	J A	J A	J A	J A	J A	J A	J A	J A	J A	J A	J A	J A	J A	J A	J A
4	J A	J A	J A	J A	J A	J A	J A	J A	J A	J A	J A	J A	J A	J A	J A	J A	J A	J A	J A	J A	J A	J A	J A	J A
5	J A	J A	J A	J A	J A	J A	J A	J A	J A	J A	J A	J A	J A	J A	J A	J A	J A	J A	J A	J A	J A	J A	J A	J A
6	J A	J A	J A	J A	J A	J A	J A	J A	J A	J A	J A	J A	J A	J A	J A	J A	J A	J A	J A	J A	J A	J A	J A	J A
7	J A	J A	J A	J A	J A	J A	J A	J A	J A	J A	J A	J A	J A	J A	J A	J A	J A	J A	J A	J A	J A	J A	J A	J A
8	J A	J A	J A	J A	J A	J A	J A	J A	J A	J A	J A	J A	J A	J A	J A	J A	J A	J A	J A	J A	J A	J A	J A	J A
9	J A	J A	J A	J A	J A	J A	J A	J A	J A	J A	J A	J A	J A	J A	J A	J A	J A	J A	J A	J A	J A	J A	J A	J A
10	J A	J A	J A	J A	J A	J A	J A	J A	J A	J A	J A	J A	J A	J A	J A	J A	J A	J A	J A	J A	J A	J A	J A	J A
11	J A	J A	J A	J A	J A	J A	J A	J A	J A	J A	J A	J A	J A	J A	J A	J A	J A	J A	J A	J A	J A	J A	J A	J A
12	J A	J A	J A	J A	J A	J A	J A	J A	J A	J A	J A	J A	J A	J A	J A	J A	J A	J A	J A	J A	J A	J A	J A	J A
13	J A	J A	J A	J A	J A	J A	J A	J A	J A	J A	J A	J A	J A	J A	J A	J A	J A	J A	J A	J A	J A	J A	J A	J A
14	J A	J A	J A	J A	J A	J A	J A	J A	J A	J A	J A	J A	J A	J A	J A	J A	J A	J A	J A	J A	J A	J A	J A	J A
15	J A	J A	J A	J A	J A	J A	J A	J A	J A	J A	J A	J A	J A	J A	J A	J A	J A	J A	J A	J A	J A	J A	J A	J A
16	J A	J A	J A	J A	J A	J A	J A	J A	J A	J A	J A	J A	J A	J A	J A	J A	J A	J A	J A	J A	J A	J A	J A	J A
17	J A	J A	J A	J A	J A	J A	J A	J A	J A	J A	J A	J A	J A	J A	J A	J A	J A	J A	J A	J A	J A	J A	J A	J A
18	J A	J A	J A	J A	J A	J A	J A	J A	J A	J A	J A	J A	J A	J A	J A	J A	J A	J A	J A	J A	J A	J A	J A	J A
19	J A	J A	J A	J A	J A	J A	J A	J A	J A	J A	J A	J A	J A	J A	J A	J A	J A	J A	J A	J A	J A	J A	J A	J A
20	J A	J A	J A	J A	J A	J A	J A	J A	J A	J A	J A	J A	J A	J A	J A	J A	J A	J A	J A	J A	J A	J A	J A	J A
21	J A	J A	J A	J A	J A	J A	J A	J A	J A	J A	J A	J A	J A	J A	J A	J A	J A	J A	J A	J A	J A	J A	J A	J A
22	J A	J A	J A	J A	J A	J A	J A	J A	J A	J A	J A	J A	J A	J A	J A	J A	J A	J A	J A	J A	J A	J A	J A	J A
23	J A	J A	J A	J A	J A	J A	J A	J A	J A	J A	J A	J A	J A	J A	J A	J A	J A	J A	J A	J A	J A	J A	J A	J A
24	J A	J A	J A	J A	J A	J A	J A	J A	J A	J A	J A	J A	J A	J A	J A	J A	J A	J A	J A	J A	J A	J A	J A	J A
25	J A	J A	J A	J A	J A	J A	J A	J A	J A	J A	J A	J A	J A	J A	J A	J A	J A	J A	J A	J A	J A	J A	J A	J A
26	J A	J A	J A	J A	J A	J A	J A	J A	J A	J A	J A	J A	J A	J A	J A	J A	J A	J A	J A	J A	J A	J A	J A	J A
27	J A	J A	J A	J A	J A	J A	J A	J A	J A	J A	J A	J A	J A	J A	J A	J A	J A	J A	J A	J A	J A	J A	J A	J A
28	J A	J A	J A	J A	J A	J A	J A	J A	J A	J A	J A	J A	J A	J A	J A	J A	J A	J A	J A	J A	J A	J A	J A	J A
29	J A	J A	J A	J A	J A	J A	J A	J A	J A	J A	J A	J A	J A	J A	J A	J A	J A	J A	J A	J A	J A	J A	J A	J A
30	J A	J A	J A	J A	J A	J A	J A	J A	J A	J A	J A	J A	J A	J A	J A	J A	J A	J A	J A	J A	J A	J A	J A	J A
31	J A	J A	J A	J A	J A	J A	J A	J A	J A	J A	J A	J A	J A	J A	J A	J A	J A	J A	J A	J A	J A	J A	J A	J A
	00	01	02	03	04	05	06	07	08	09	10	11	12	13	14	15	16	17	18	19	20	21	22	23
CNT	30	31	31	31	31	31	31	31	31	31	31	31	31	31	31	31	31	31	31	31	31	31	31	31
MED	J A	J A	J A	J A	J A	J A	J A	J A	J A	J A	J A	J A	J A	J A	J A	J A	J A	J A	J A	J A	J A	J A	J A	J A
U Q	64	55	53	49	47	39	53	83	102	97	91	120	111	104	75	60	82	82	91	78	76	74	66	63
L Q	35	32	29	25	25	26	33	48	48	44	52	50	49	45	41	40	39	42	42	39	42	36	32	33

IONOSPHERIC DATA STATION Kokubunji

JUL. 1995 fbEs (0.1MHz) 135°E MEAN TIME (G.M.T. + 9 H)

LAT. 35°42.4'N LON. 139°29.3'E SWEEP 1.0MHz TO 25.0MHz IN 24.0SEC IN MANUAL SCALING

H D	00	01	02	03	04	05	06	07	08	09	10	11	12	13	14	15	16	17	18	19	20	21	22	23				
1	32	39	23	19	E BA A	15	68	48	47	55	45	A AA A	91	128	37	40	46	56	64	67	78	32	47	16	A A	34		
2	30	34	20	E B	12	17	G	25	35	46	48	A AA A	117	132	149	137	89	G	36	42	42	28	29	22	A AA A	111		
3	40	22	24	18	20	20	31	52	A A	126	49	39	50	A A	U G	G	32	29	26	21	E B	14	23	21	18			
4	20	A A	56	20	26	17	18	31	39	26	48	66	100	45	99	50	58	49	30	36	32	37	24	31	25			
5	24	19	E BE B	15	12	17	20	28	34	A AA A	172	142	122	126	128	171	118	76	45	38	34	40	44	44	A A	28		
6	32	A A	78	23	20	21	24	43	A A	161	165	38	46	46	48	45	41	43	35	32	54	49	A A	113	A A	66		
7	20	A AA A	77	24	44	24	28	50	A AA A	102	119	80	67	A A	48	84	55	42	44	56	28	24	18	19	17	17		
8	16	17	E B	14	17	17	34	40	51	A A	38	35	40	76	A AA A	130	104	86	106	A AA A	82	44	43	53	32	A A	19	
9	24	19	34	34	27	22	37	125	47	A AA A	111	144	46	55	114	77	46	A AA A	85	69	28	36	24	33	32	U A	18	
10	33	19	23	A AA A	59	59	22	45	39	37	45	38	45	A AA A	46	55	39	50	A A	86	27	36	42	40	28	A A	84	
11	34	17	17	16	17	19	28	61	48	A AA A	92	138	176	111	40	45	39	50	A AA A	111	95	45	33	19	18	18		
12	13	19	20	22	A A	A AA A	A AA A	A AA A	A A	100	66	41	43	109	76	73	44	43	38	27	21	24	100	107	A A	A A	61	
13	A AA A	64	53	32	17	18	23	46	50	A A	136	62	92	173	124	152	74	50	A AA A	88	100	94	113	91	20	38	49	
14	19	A AA A	63	61	50	24	49	66	54	A AA A	70	86	73	118	A AA A	160	44	56	42	36	112	82	56	34	20	31	A A	94
15	A A	119	25	36	18	21	24	38	116	A A	49	97	66	129	A AA A	45	46	39	35	34	29	31	35	22	20	20	21	
16	A A	65	18	A A	53	17	23	19	33	54	49	106	44	45	A A	74	44	48	44	49	48	43	49	26	44	19	19	
17	A A	57	15	E B	16	22	24	30	35	35	38	46	51	42	44	U Y	37	44	28	26	20	29	21	16	20			
18	C	17	19	17	E B	13	20	27	74	A A	40	38	48	54	A A	39	48	42	69	A AA A	61	47	26	24	37	18	E B	21
19	18	16	20	16	18	20	28	30	A A	106	42	60	120	A AA A	95	101	36	34	35	28	A AA A	220	75	28	84	26	18	
20	28	31	29	20	22	24	35	72	A AA A	164	39	52	40	A A	A U Y	45	38	36	32	33	26	22	17	17	18	18	E B	12
21	17	21	A A	52	24	24	18	34	50	A A	33	37	60	50	46	42	38	37	A AA A	62	114	46	20	43	66	24	A A	62
22	20	27	28	23	18	21	28	37	A A	72	38	56	43	56	35	37	37	40	69	A AA A	89	26	27	18	122	A A	A A	49
23	A AA A	42	36	23	A A	19	39	25	45	40	42	42	52	59	164	199	66	32	28	25	26	44	19	19	20			
24	E BE BE BE B	15	14	14	14	29	23	27	28	32	46	64	60	A A	A A	A A	34	35	33	42	50	A A	98	44	86	A A	A A	63
25	A A	85	20	17	15	19	19	30	35	35	45	43	44	U YA A	50	44	43	96	A A	38	31	125	44	18	21	32	30	
26	18	16	25	20	18	18	25	28	G	31	33	43	71	A AA A	86	135	148	54	48	40	25	24	38	19	24	20		
27	22	23	19	21	18	19	36	40	A A	72	48	84	37	51	36	36	42	A AA A	142	176	24	18	32	E B	13	21	19	
28	19	23	22	19	17	20	44	44	A A	40	62	41	46	G	39	46	44	32	32	26	19	26	A A	65	19	20		
29	20	15	16	16	A A	18	59	36	32	40	40	A A	100	40	38	38	38	53	37	25	22	33	21	43	34	30		
30	18	19	22	19	E BE B	16	16	24	30	38	40	A AA A	71	174	243	151	51	42	36	34	25	23	18	18	28	33		
31	A A	82	17	A A	54	26	24	20	26	34	44	A A	73	A A	44	59	40	47	50	38	42	36	33	45	37	21	A A	64
	00	01	02	03	04	05	06	07	08	09	10	11	12	13	14	15	16	17	18	19	20	21	22	23				
CNT	30	31	31	31	31	31	31	31	31	31	31	31	31	31	31	31	31	31	31	31	31	31	31	31	31	31	31	
MED	24	20	23	19	18	21	31	45	47	46	A AA A	60	54	51	47	46	43	43	38	34	32	32	21	26	25			
U Q	A AA A	A AA A	A A	A A	A A	A A	A AA A	A AA A	A AA A	A AA A	A AA A	A AA A	A AA A	A AA A	A AA A	A AA A	A AA A	A AA A	A AA A	A AA A	A AA A	A AA A	A AA A	A AA A	A AA A	A AA A		
L Q	40	34	32	24	24	24	40	54	100	73	84	120	109	104	73	54	61	67	54	45	40	44	38	61				
	19	17	19	16	17	19	27	34	38	39	43	45	45	40	38	37	35	29	26	23	24	19	19	19				

IONOSPHERIC DATA STATION Kokubunji

JUL. 1995 fmin (0.1MHz) 135°E MEAN TIME (G.M.T. + 9 H)

LAT. 35°42.4'N LON. 139°29.3'E SWEEP 1.0MHz TO 25.0MHz IN 24.0SEC IN MANUAL SCALING

H D	00	01	02	03	04	05	06	07	08	09	10	11	12	13	14	15	16	17	18	19	20	21	22	23
1	15	15	14	15	15	14	13	15	14	18	16	22	17	20	21	18	17	14	13	12	16	15	15	13
2	14	15	13	12	14	15	15	15	15	21	21	24	18	27	18	16	15	14	13	14	14	14	15	13
3	14	14	14	14	15	14	14	15	15	16	20	17	17	19	20	15	16	14	14	16	14	16	13	15
4	13	13	12	16	13	12	13	15	14	21	20	17	18	18	20	17	17	15	13	16	15	15	14	13
5	13	14	15	12	14	12	14	14	14	16	20	22	20	15	16	18	15	14	15	14	15	14	13	12
6	16	16	15	13	15	16	15	16	14	14	17	18	18	22	16	18	14	14	14	15	15	14	14	13
7	12	13	14	14	15	15	15	15	16	19	20	20	21	20	18	16	15	13	13	13	15	15	16	14
8	13	14	14	14	14	15	12	15	14	16	20	20	26	18	16	14	14	14	14	14	14	15	15	15
9	13	12	13	16	16	14	12	14	14	16	16	25	18	18	17	16	14	15	12	14	14	14	15	12
10	14	14	12	13	14	12	14	14	16	18	16	18	19	22	19	16	15	14	12	12	14	13	14	14
11	13	14	14	14	14	14	13	13	15	14	16	24	18	18	16	21	14	14	13	14	15	15	12	15
12	13	14	14	14	15	15	13	14	14	16	19	20	23	16	19	17	15	15	14	15	16	13	15	14
13	13	13	12	14	15	15	14	16	14	14	18	18	23	19	19	16	14	13	12	15	16	15	15	16
14	15	15	12	14	12	15	14	14	15	13	17	18	18	26	20	19	13	14	13	12	14	16	14	12
15	16	14	14	14	15	12	12	13	15	15	14	24	17	18	19	14	14	15	14	14	15	15	11	14
16	12	14	15	14	15	12	14	18	14	14	18	18	18	17	17	14	14	14	14	15	15	15	15	15
17	14	14	12	12	13	14	16	13	16	14	16	20	20	22	16	18	16	15	13	12	15	16	13	13
18	C	14	13	14	13	12	13	13	13	13	16	17	18	16	14	15	13	12	12	13	15	13	13	16
19	14	14	14	13	14	14	14	14	14	17	17	18	18	27	18	15	14	15	13	13	15	14	14	14
20	16	15	14	14	15	16	13	15	14	15	15	18	19	20	16	17	14	16	15	16	14	14	16	12
21	14	14	14	14	15	15	14	15	15	14	16	15	20	22	17	16	14	14	12	15	14	16	15	13
22	13	14	14	14	15	13	15	13	15	17	15	16	18	16	16	17	15	15	13	14	14	14	15	15
23	13	16	15	14	15	16	15	13	15	16	14	17	20	19	17	14	14	15	14	15	16	14	14	14
24	15	14	14	14	15	16	15	13	14	17	17	17	20	21	18	17	13	14	13	14	15	14	14	14
25	15	15	14	12	14	16	16	13	17	14	15	22	21	22	21	16	15	14	12	14	14	13	13	15
26	16	13	14	14	14	16	16	15	16	19	19	20	20	20	17	12	14	14	14	16	13	15	13	13
27	15	14	12	14	13	16	14	14	14	16	18	22	22	22	18	16	14	14	14	15	12	13	15	15
28	16	15	14	13	15	14	14	14	16	16	18	18	24	18	19	16	15	15	13	14	14	15	13	14
29	14	12	12	14	15	15	14	16	15	17	19	28	20	15	18	18	15	14	14	16	14	16	14	15
30	15	15	14	14	16	16	15	13	14	15	18	18	18	17	16	16	15	14	13	16	13	13	14	15
31	14	14	12	14	13	13	14	15	14	15	15	16	19	18	17	16	15	13	12	15	15	14	15	13
	00	01	02	03	04	05	06	07	08	09	10	11	12	13	14	15	16	17	18	19	20	21	22	23
CNT	30	31	31	31	31	31	31	31	31	31	31	31	31	31	31	31	31	31	31	31	31	31	31	31
MED	14	14	14	14	15	15	14	14	14	16	17	18	19	19	18	16	14	14	13	14	15	14	14	14
U Q	15	15	14	14	15	16	15	15	15	17	19	22	20	22	19	17	15	15	14	15	15	15	15	15
L Q	13	14	12	13	14	13	13	13	14	14	16	17	18	18	16	15	14	14	13	14	14	14	13	13

IONOSPHERIC DATA STATION Kokubunji

JUL. 1995 M(3000)F2 (0.01) 135°E MEAN TIME (G.M.T. + 9 H)

LAT. 35°42.4'N LON. 139°29.3'E SWEEP 1.0MHz TO 25.0MHz IN 24.0SEC IN MANUAL SCALING

D	H	00	01	02	03	04	05	06	07	08	09	10	11	12	13	14	15	16	17	18	19	20	21	22	23								
	1	F	F	F	F	F	A	303	331	349	307	A	A	302	270	277	300	301	J R	293	311	316	318	317	A	290							
	2	298	308	F	F	F	F	310	332	330	346	348	U R	A	A	A	303	288	289	297	310	U R	316	341	A	A							
	3	F	F	F	F	J F	F	339	326	319	A	A	U R	A	292	284	286	307	329	313	316	310	308	300	308								
	4	329	A	323	310	F J R	302	330	338	335	368	332	A	A	280	A	A	303	286	301	314	324	350	328	281	311							
	5	F	F	F	F	J R	F	334	341	318	299	A	A	A	A	A	A	321	330	342	290	308	323	F	A	F							
	6	F	A	F	F	F	A	318	337	357	A	A	A	A	297	324	299	305	J R	323	336	304	301	306	305	316							
	7	302	A	A	F	A	318	337	357	A	A	A	A	A	A	A	A	A	A	A	A	A	A	A	A	A							
	8	F	F	F	F	F	A	321	337	332	311	312	A	A	A	A	A	A	A	308	311	314	318	A	F	F							
	9	F J	F	F	F	A	A	331	326	304	274	A	A	338	A	A	266	A	A	A	J R	322	328	320	295	312							
	10	F	F	F	F	A	A	298	319	353	343	348	335	A	A	A	311	309	A	310	330	299	326	313	302	A							
	11	F	F	F	F	S	283	288	305	353	A	A	A	A	258	285	307	A	A	A	A	327	334	318	319	308							
	12	F	F	F	F	A	F	A	A	A	A	A	A	A	A	A	319	314	321	349	323	328	A	A	A								
	13	A	A	369	324	F	F	A J R	A	A	A	A	A	A	A	A	299	A	A	A	A	A	A	F	F	F							
	14	F	A	A	A	F	A	A	A	A	A	A	A	A	284	284	Y	306	A	A	A	311	293	296	294	F							
	15	A	F	F	F	F	316	292	A	A	A	A	A	307	313	327	290	314	318	322	327	315	309	327	302	F							
	16	A	346	F	A	F	323	331	298	336	367	A	A	301	279	A	Y	270	289	287	330	346	331	316	314	338							
	17	A	286	283	292	278	289	327	296	271	305	318	282	400	336	288	321	302	293	302	302	308	304	319	303								
	18	I C	F	F	F	F	F	R	A	291	241	290	A	U R	A	A	A	A	A	A	A	305	322	325	325	317	289	299					
	19	F	F	F	F	F	283	312	334	A	319	A	A	A	A	A	307	292	302	293	A	A	A	F	A	F							
	20	298	315	308	329	346	332	262	A	A	A	G	A	G	A	Y	283	303	296	344	354	323	314	286	306	311							
	21	F	F	A	J S	J R	A	U R	A	A	A	A	A	U R	R	R	R	A	A	A	A	331	311	326	311	A							
	22	314	311	304	343	322	312	346	346	A	336	A	A	A	A	A	A	307	322	321	A	A	356	346	340	A							
	23	A	A	F	A	F	A	279	279	343	327	308	A	A	A	A	A	A	A	Y	304	309	310	307	310	317	317						
	24	F	F	F	F	F	F	F	F	310	329	292	A	A	279	A	Y	290	309	312	292	305	A	310	A	A							
	25	A	F	F	F	F	F	328	282	313	327	299	345	Y	A	A	307	320	A	319	324	A	338	311	309	292	306						
	26	F	F	F	F	F	305	308	336	385	352	340	282	A	A	A	A	309	318	338	344	340	309	310	318	320							
	27	F	F	F	F	F	F	F	F	340	A	364	A	A	G	322	291	259	289	A	A	301	320	344	364	299	309						
	28	F	J R	F	F	F	F	A	A	361	371	A	U R	A	G	332	306	264	302	314	296	277	299	313	331	344	A	J F	F				
	29	F	F	F	F	J R	A	J R	325	328	366	361	A	A	G	277	276	295	307	R	301	318	310	325	322	310	A	F	F				
	30	F	F	F	F	J R	317	348	329	343	364	358	A	A	A	A	331	314	281	312	R	327	323	333	316	328	324	F	F				
	31	A	F	A	F	F	F	J R	R	A	363	A	A	A	G	287	310	306	296	303	312	316	358	322	310	A	A						
		00	01	02	03	04	05	06	07	08	09	10	11	12	13	14	15	16	17	18	19	20	21	22	23								
	CNT	24	25	26	28	28	26	28	24	20	21	13	10	13	16	21	25	23	24	25	29	28	26	25	21								
	MED	F	F	F	F	F	F	F	F	315	308	318	312	322	320	318	332	348	327	313	293	280	289	306	303	305	311	322	320	319	312	310	310
	U Q	F	F	F	F	F	F	F	F	321	323	327	326	332	330	334	344	364	344	336	309	304	302	314	309	318	324	331	326	330	323	318	320
	L Q	F	F	F	F	F	F	F	F	307	302	304	303	310	308	296	312	328	302	298	G	268	270	284	290	296	302	310	310	310	308	300	303

IONOSPHERIC DATA STATION Kokubunji

JUL. 1995 M(3000)F1 (0.01) 135°E MEAN TIME (G.M.T. + 9 H)

LAT. 35°42.4'N LON. 139°29.3'E SWEEP 1.0MHz TO 25.0MHz IN 24.0SEC IN MANUAL SCALING

H D	00	01	02	03	04	05	06	07	08	09	10	11	12	13	14	15	16	17	18	19	20	21	22	23
1						A	A	A	A	A	A	A												
2						L	L		A	A	A	A	379	399										
3							374	380																
4							L	A																
5							L	L																
6							A	A																
7						L	L	A	A	A	A	A	A	A	A	A	A	A	A	A	A	A	A	A
8						A	A	A																
9							A	A																
10							A	A																
11						U L	335	367																
12							A	A	A	A														
13							A	A	A	A	A	A	A	A	A	A	A	A	A	A	A	A	A	A
14							A	A	A	A	A	A	A	A	A	A	A	A	A	A	A	A	A	A
15							A	A	A	A	A	A	A	A	A	A	A	A	A	A	A	A	A	A
16							L	A	A	A	A	A	A	A	A	A	A	A	A	A	A	A	A	A
17						L	334	342	381	393	402	372												
18							328	353																
19							L	370	412															
20								A	A	A														
21								A	A															
22								A	A															
23							A	359																
24								363	386	376														
25								386	339	373														
26							L	L	L	R														
27								A	A	A	A													
28								A	A															
29								A	A															
30							L	H	L	A														
31								U L	A	A	A	A	U R	A	A									
								365					405			351								
CNT							5	13	9	11	11	6	3	4	7	10	11	13	12	11				
MED							335	367	381	387	397	404	425	392	398	375	374	369	357	365				
U Q							352	374	390	395	404	408	427	406	403	389	391	379	361	370				
L Q							331	360	368	376	388	403	412	370	357	363	355	360	342	349				

IONOSPHERIC DATA STATION Kokubunji

JUL. 1995 h'F2 (KM)

135°E MEAN TIME (G.M.T. + 9 H)

LAT. 35°42.4'N LON. 139°29.3'E SWEEP 1.0MHz TO 25.0MHz IN 24.0SEC IN MANUAL SCALING

H D	00	01	02	03	04	05	06	07	08	09	10	11	12	13	14	15	16	17	18	19	20	21	22	23
1						A	A		A		A	A						A	A					
2						L																		
3																								
4																								
5																								
6																								
7																								
8																								
9																								
10																								
11																								
12																								
13																								
14																								
15																								
16																								
17																								
18																								
19																								
20																								
21																								
22																								
23																								
24																								
25																								
26																								
27																								
28																								
29																								
30																								
31																								
	00	01	02	03	04	05	06	07	08	09	10	11	12	13	14	15	16	17	18	19	20	21	22	23
CNT						10	24	23	19	20	10	10	12	15	19	24	23	23	23					
MED						369	318	288	276	320	336	404	431	397	368	343	332	317	287					
U Q						386	383	346	324	375	356		467	472	420	389	366	350	300					
L Q						306	293	270	260	307	322	372	360	370	344	330	320	292	270					

IONOSPHERIC DATA STATION Kokubunji

JUL. 1995 h'F (KM)

135°E MEAN TIME (G.M.T. + 9 H)

LAT. 35°42.4'N LON. 139°29.3'E SWEEP 1.0MHz TO 25.0MHz IN 24.0SEC IN MANUAL SCALING

D	H	00	01	02	03	04	05	06	07	08	09	10	11	12	13	14	15	16	17	18	19	20	21	22	23		
1		266	A	A	332	310	308	A	A	A	A	A	A	226	208	A	A	A	A	A	256	A	242	A	A		
2		324	324	246	266	274	246	242	238	A	A	A	A	A	A	A	226	220	A	A	258	244	246	A	A		
3		336	274	332	296	272	250	238	A	A	A	210	A	214	252	192	214	232	246	252	242	262	266	252	A		
4		262	A	276	356	304	242	218	A	A	A	A	A	A	A	A	A	A	262	A	240	228	226	372	348		
5		328	312	294	284	280	242	228	230	A	A	A	A	A	A	A	A	A	A	A	A	E	A	A	312		
6		350	A	298	290	260	248	A	A	A	A	A	A	A	E	A	A	A	A	A	A	A	268	270	A		
7		352	A	A	A	A	A	A	A	A	A	A	A	A	A	A	A	A	A	A	A	248	274	272	258		
8		270	288	242	282	264	A	A	A	252	212	208	A	A	A	A	A	A	A	A	A	266	A	A	288		
9		300	292	312	262	296	248	A	A	A	A	A	A	A	A	A	A	A	A	E	A	264	308	292	A		
10		A	276	284	A	A	258	A	A	234	202	A	A	A	A	A	A	A	A	A	A	262	270	268	A		
11		A	250	254	282	274	248	238	A	A	A	A	A	A	A	E	A	A	A	A	A	272	238	262	260		
12		282	296	296	290	A	232	A	A	A	A	220	A	A	A	A	A	A	A	A	240	246	254	A	A		
13		A	A	A	A	286	272	A	A	A	A	A	A	A	A	A	A	A	A	A	A	A	272	342	A		
14		256	A	A	A	330	A	A	A	A	A	A	A	A	A	A	A	270	A	A	A	286	274	316	A		
15		A	A	A	A	288	280	A	A	A	A	A	A	A	A	Y	A	H	A	A	A	A	E	A	312		
16		A	254	A	322	324	246	A	A	A	A	A	A	A	A	A	A	A	A	A	A	260	290	246	248		
17		A	298	358	344	376	274	250	230	H	198	242	A	A	A	A	222	A	E	A	284	258	278	270	252	298	
18	I C	279	298	276	298	312	288	262	A	A	A	A	A	260	A	A	A	A	A	A	240	248	264	258	296	278	
19		314	274	296	238	E	A	244	210	A	A	A	A	A	A	198	214	240	H	A	A	A	A	A	306	308	
20		336	294	288	304	330	270	A	A	A	A	A	A	A	Y	234	218	228	226	238	252	260	306	296	282		
21		264	262	A	A	350	258	A	A	H	240	206	A	A	A	Y	A	A	A	A	A	E	A	A	A		
22		308	E	A	E	A	A	A	A	A	A	A	A	A	A	E	A	A	A	A	A	258	224	226	A	A	
23		A	A	A	A	A	A	A	A	A	A	A	A	A	A	A	A	A	A	A	A	A	A	A	A	A	
24		274	264	270	266	244	262	232	202	218	A	A	A	A	A	Y	A	A	A	A	A	A	278	282	272		
25		A	294	272	266	284	274	252	A	A	254	A	A	Y	A	A	A	A	A	A	A	262	278	A	A		
26		262	286	284	262	292	264	214	218	200	212	A	A	A	A	A	A	A	A	A	232	242	304	252	268	276	
27		326	A	A	A	302	308	308	246	A	A	A	186	A	206	228	A	A	A	A	244	246	228	206	212	284	
28		306	E	A	A	A	A	A	A	A	A	A	A	Y	E	A	A	A	A	A	A	236	234	246	A	254	280
29		286	266	292	314	284	A	A	A	234	246	236	A	210	198	Y	A	A	A	A	262	214	224	244	232	292	278
30		236	256	320	332	266	200	196	220	A	A	A	A	A	A	A	A	A	A	A	246	264	238	254	252	A	
31		A	262	A	A	280	252	246	A	A	A	A	A	A	A	A	E	A	A	A	A	274	220	242	286	A	
		00	01	02	03	04	05	06	07	08	09	10	11	12	13	14	15	16	17	18	19	20	21	22	23		
CNT		22	23	26	26	28	26	16	8	10	9	6	3	4	6	8	10	11	11	12	21	26	25	23	19		
MED		293	282	294	290	286	255	239	225	237	218	215	210	221	209	232	216	228	228	241	252	253	263	273	282		
U Q		326	298	320	310	310	270	248	232	246	230	222	218	243	220	262	256	246	242	249	265	270	278	296	312		
L Q		266	264	276	266	276	246	230	214	218	209	208	186	207	206	229	214	218	214	237	246	238	244	260	272		

JUL. 1995 h'F (KM)

COMMUNICATIONS RESEARCH LABORATORY, JAPAN

IONOSPHERIC DATA STATION Kokubunji

JUL. 1995 h'E (KM)

135°E MEAN TIME (G.M.T. + 9 H)

LAT. 35°42.4'N LON. 139°29.3'E SWEEP 1.0MHz TO 25.0MHz IN 24.0SEC IN MANUAL SCALING

H D	00	01	02	03	04	05	06	07	08	09	10	11	12	13	14	15	16	17	18	19	20	21	22	23
1						A	112	112	108	110	108	A	A	A	A	A	108	110	A	B				
2						140	116	114	108	114	112	A	A	A	A	112	108	112	116	B				
3						A	116	110	112	110		110	108		A	A	124	110	112	122	B			
4						A	A	A	124	110	110	A	110	112	112	114	116	A	116	B				
5						132	120	112	110	110	110	A	114	108	108	108		A	A	A	B			
6						A	A	110	A	A	112	126	118	112	112	110	112	114	118	B				
7						A	122	112	112	112	A	114	114	114	112	110	110	A	A	B				
8						A	116	112	108	106		A	A	A	A	A	A	A	A	B				
9						A	138	108	110	110	108	A	A	A	A	A		110	122	A	B			
10						A	A	108	A	A	A	A	A							B				
11						A	124	A	108	108	110	A	A	A	106	120	110	110	A	B				
12						A	A	A	108	108		A	A	A	112	116	112	112	A	B				
13						122	110	108	116	106	110	A	A	A	A	118	116	114	116	B				
14						A	118	110	110	110		A	A	A	116	116		A	A	B				
15						A	A	108	A	110	A	A	A	A	112	112	112	116	116	B				
16						A	112	112	A	A	A	112	A	122	112	110	A	A	A	B				
17						A	A	110	110	108		A	114	116	112	112	114	A	A	B				
18						A	116	108	110	110	110	110	110	112	112	110	110	A	A	B				
19						A	114	114	108	108	110	108	108	A	A	A	122	112	114	116	B			
20						A	A	112	108	112		A	A	A	A	A	A	A	B	B				
21						A	116	110	106	112	108	110	118	118	116	114	120	112	A	B				
22						A	120	110	110	106	110	A	A	116	112	114	A	112	116	B				
23						A	118	110	110	110	106	110	116	110	112	110	110	A	A	B				
24						B	A	A	114	112	112	114	114	116	114	114	110	114	A	B				
25						B	A	114	112	A	A	A	120	120	112	114	110	116	120	B				
26						B	A	A	A	A	112	114	112	114	A	110	A	A	A	B				
27						B	A	A	A	108	A	A	A	A	A	120	114	A	A	B				
28						B	A	A	A	112	A	A	116	114	114	112	110	114	A	B				
29						A	A	A	A	A	A	A	A	A	A	128	112	110	A	B				
30						B	A	A				A	A					A	B					
31						A	120	A	118	114	110	110	A	112	116	116	112	A	B					
							126	112	106				110	110	110	114	114	112						
	00	01	02	03	04	05	06	07	08	09	10	11	12	13	14	15	16	17	18	19	20	21	22	23
CNT						3	18	22	23	25	16	11	15	16	21	27	24	18	10					
MED						132	117	110	110	110	110	110	114	114	112	114	111	112	116					
U ϕ						140	120	112	112	112	111	114	116	117	114	116	114	114	118					
L ϕ						122	116	110	108	108	109	110	110	112	112	110	110	112	116					

JUL. 1995 h'E (KM)

COMMUNICATIONS RESEARCH LABORATORY, JAPAN

IONOSPHERIC DATA STATION Kokubunji

JUL. 1995 h'Es (KM)

135°E MEAN TIME (G.M.T. + 9 H)

LAT. 35°42.4'N LON. 139°29.3'E SWEEP 1.0MHz TO 25.0MHz IN 24.0SEC IN MANUAL SCALING

H D	00	01	02	03	04	05	06	07	08	09	10	11	12	13	14	15	16	17	18	19	20	21	22	23		
1	102	102	118	108	108	118	114	114	110	112	106	128	128	106	104	114	110	108	108	102	108	102	100	102		
2	98	98	98	92	104	152	154	114	112	110	104	106	100	104	106		132	114	112	106	112	118	106	108		
3	106	106	102	98	118	110	124	116	108	112	120	110	110	138	110	108	138	124	120	110	112	108	106	112		
4	106	104	102	102	106	104	106	104	110	114	110	102	118	110	112	114	114	176	114	110	106	110	108	106		
5	104	100		B	116	106	152	124	134	114	108	106	104	104	104	104	106	104	100	100	100	116	112	112		
6	110	110	112	106	114	118	112	108	106	114	110	136	134	140	132	124	144	128	112	116	112	112	112	110		
7	110	108	104	102	102	104	128	118	112	128	118	112	118	112	112	114	110	106	106	104	102	120	116	114		
8	120	106	102	108	106	128	122	118	116	114	108	100	100	102	102	102	100	98	100	118	118	114	112	108		
9	106	112	110	102	102	104	142	106	110	108	104	106	110	106	104	112	118	116	122	112	110	112	108	106		
10	104	104	104	106	106	106	112	110	106	108	104	104	132	126	134	124	116	116	110	108	106	110	110	106		
11	108	110	104	104	102	130	128	114	110	106	102	100	100	104	114	130	120	114	106	110	112	114	106	104		
12	106	102	104	104	106	106	110	106	106	106	106	110	108	106	116	126	120	116	110	108	106	110	106	104		
13	98	96	94	108	112	134	120	116	112	108	106	114	106	100	130	130	122	116	112	108	108	112	106	104		
14	106	102	100	100	104	102	114	114	110	106	106	106	122	110	110	108	138	112	108	106	110	116	112	110		
15	110	106	108	106	106	126	118	112	112	110	108	122	108	106	130	130	150	126	114	112	112	122	110	112		
16	106	102	104	104	106	106	124	116	118	118	110	118	112	114	110	114	112	108	110	104	102	106	106	110		
17	104	134	112	108	120	130	122	116	116	116	114	116	124	136	132	130	118	132	122	114	112	110	116	104		
18		C	104	122	124	126	130	122	112	120	116	110	110	118	110	112	108	106	102	100	104	98	102	114	122	
19	112	106	104	102	120	144	122	124	118	116	110	102	106	108	114	122	116	130	112	110	106	100	110	110		
20	104	102	100	104	112	124	118	114	114	114	110	112	114	E	G	168	140	110	102	102	98	120	100	114	120	126
21	108	106	108	110	108	142	128	124	126	126	120	118	122	124	154	120	118	114	110	108	108	106	108	106		
22	100	98	96	94	96	112	146	124	112	118	112	108	110	124	146	140	120	118	116	114	104	102	114	116		
23	108	108	112	106	104	104	120	124	114	118	112	114	114	116	130	112	112	112	112	110	108	110	110	114		
24	134	130	118	114	118	114	110	116	128	114	112	112	116	116	150	120	128	116	110	110	108	116	112	110		
25	106	104	100	102	98	96	114	114	120	110	138	142	126	124	124	114	122	116	112	112	110	110	120	114		
26	112	108	106	96	102	104	110	110	114	124	112	116	110	110	130	110	108	100	100	96	100	100	96	116		
27	96	96	96	98	102	102	102	104	110	108	104	114	106	110	108	126	114	110	132	112	106	102	100	102		
28	98	96	100	98	98	110	104	104	104	104	108	110		G	136	130	130	130	116	110	104	118	114	112	108	
29	106	110	134	126	120	110	108	108	106	126	118	112	140	136	140	116	116	102	102	106	102	100	96	120		
30	112	112	110	106	108	120	130	128	126	120	112	110	104	106	114	116	136	122	118	114	110	114	112	108		
31	106	118	102	100	98	100	150	122	114	104	104	122	120	116	116	118	114	110	106	106	102	100	100	112		
	00	01	02	03	04	05	06	07	08	09	10	11	12	13	14	15	16	17	18	19	20	21	22	23		
CNT	30	31	30	31	31	31	31	31	31	31	31	31	30	31	31	30	31	31	31	31	31	31	31	31		
MED	106	106	104	104	106	112	120	114	112	114	110	112	113	110	116	116	118	114	110	110	108	110	110	110		
U Q	110	110	110	108	112	130	128	118	116	118	112	116	122	124	132	126	128	118	114	112	112	114	112	114		
L Q	104	102	100	100	102	104	112	110	110	108	106	106	106	106	110	112	112	108	106	106	102	102	106	106		

JUL. 1995 h'Es (KM)

COMMUNICATIONS RESEARCH LABORATORY, JAPAN

IONOSPHERIC DATA STATION Kokubunji

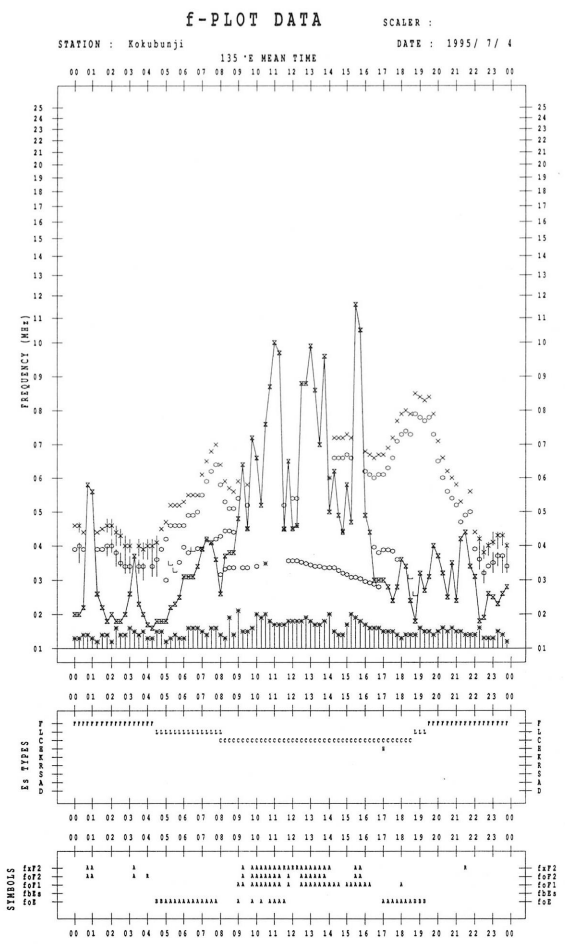
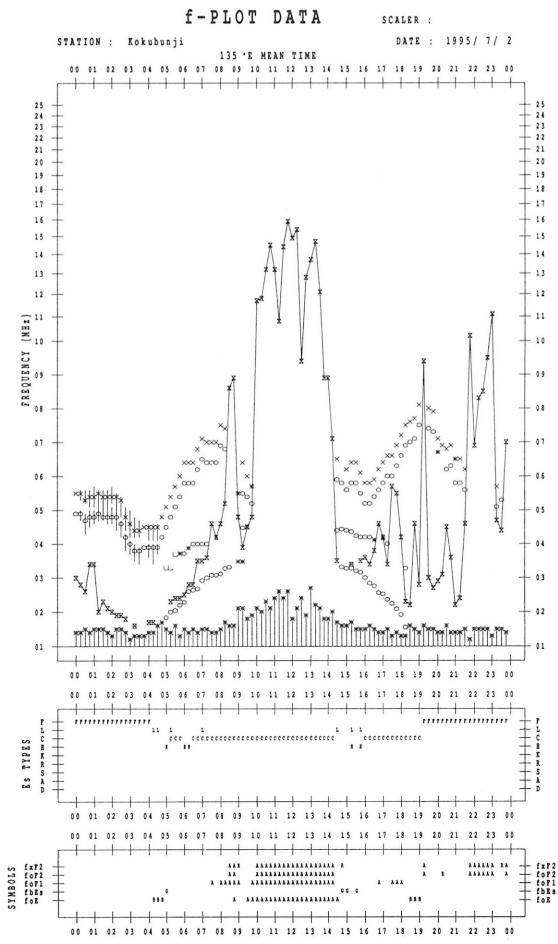
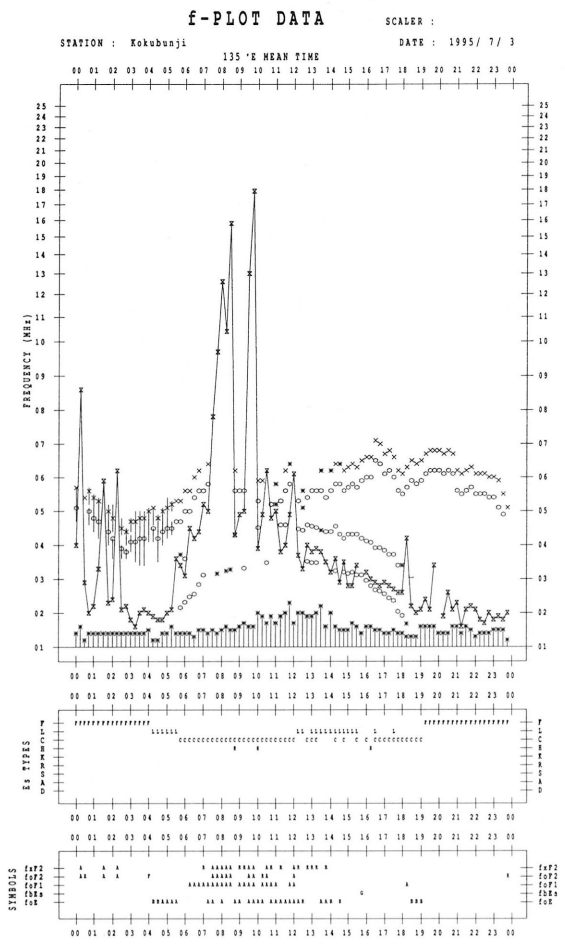
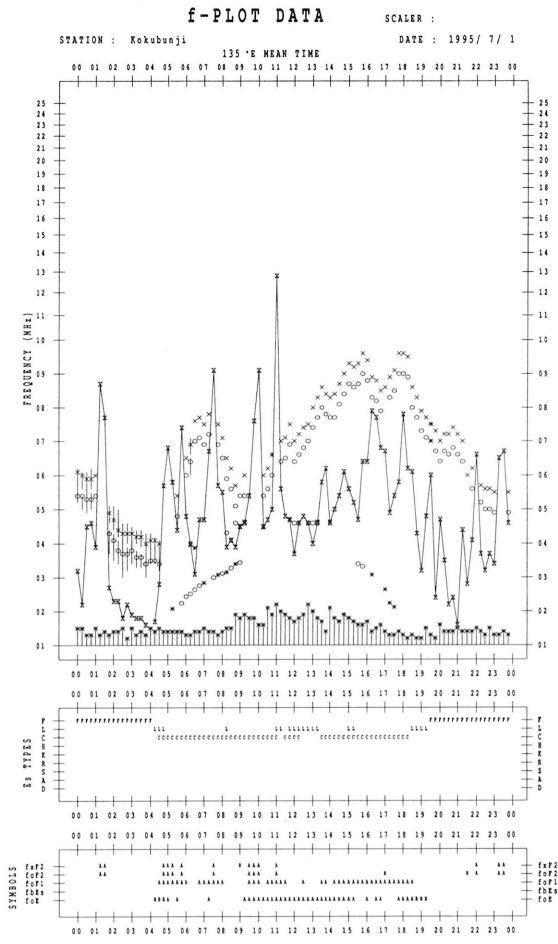
JUL. 1995 TYPES OF Es 135°E MEAN TIME (G.M.T. + 9 H)

LAT. 35°42.4'N LON. 139°29.3'E SWEEP 1.0MHz TO 25.0MHz IN 24.0SEC IN MANUAL SCALING

H D	00	01	02	03	04	05	06	07	08	09	10	11	12	13	14	15	16	17	18	19	20	21	22	23	
1	F5	F5	FF14	F2	F2	C4	C3	C3	C2	C2	C12	CL12	CL21	L1	C1	CL31	C3	C3	C3	L5	F5	F4	F3	F5	
2	F5	F3	F3	F2	F1	H1	H1	LC11	C3	C2	C2	C2	C3	C4	C3		C1	C2	C2	C4	F3	FF13	FF43	FF43	
3	F3	F4	F4	F2	FF24	L4	C3	C2	C3	C2	CHC21	C2	C2	CL11	L1	L1	C1	C2	C2	C5	F3	F3	F4	F3	
4	F4	F4	F3	F3	F2	L2	L3	L2	LC21	C2	C2	C2	C2	C2	C2	C2	HC2	C3	C4	F4	F3	F3	F4	F4	
5	F3	F2		F1	F1	H2	C1	C1	C3	C2	C2	C3	C3	C3	C3	C2	L3	L3	L3	L3	F3	FF23	F4	F4	
6	F4	F5	F4	F5	F5	L2	L3	L4	L3	L1	C2	HL11	H1	H1	H1	H1	H1	C4	L4	L3	F4	F3	F3	F4	
7	F4	F5	F3	F3	F2	L4	C2	C2	C2	CC12	CC12	C2	C2	C2	C2	C2	C2	C3	L3	L5	F3	F3	F3	F3	
8	F2	F2	F2	F3	F3	L4	C3	C3	C2	L1	L2	L2	L3	L2	L2	L2	L2	L4	CL33	FFF22	F4	F5	F3	F3	
9	F4	FF23	FF22	F4	F5	L3	HC22	C3	C3	C2	C3	L1	L1	L3	L2	L2	CL21	CL21	CL22	CL21	FFF31	F5	F4	F5	
10	F4	F2	F4	F4	F6	L4	C2	C3	C2	L2	L1	L1	HL21	CL11	CL11	L2	CL21	C4	C3	FF32	FF32	F4	F3	F3	
11	F3	F2	F2	FF21	F2	L1	CL21	C2	C2	C3	C3	C3	C2	L1	L1	L11	C3	C4	C3	C3	F4	F2	F3	F2	
12	F3	F2	F3	F3	F6	L2	L5	C3	C3	C2	CH11	L1	L1	L2	C3	C2	C2	C2	L3	L3	F4	F4	F4	F5	
13	F5	F4	F3	FF12	F2	CL11	C3	C3	C3	C2	C3	CL22	L3	L3	CL21	C2	C5	C4	C4	L5	F4	F4	F4	F4	
14	F4	F4	F3	F4	F6	L3	C3	C3	C3	C2	C2	C2	CL22	L1	L2	C2	CL21	LL32	L4	L4	FF21	FF12	F3	F3	
15	F4	F5	F4	F2	F4	C5	C4	C3	C2	C2	C1	CL12	L1	L1	L1	L1	L1	L3	C2	L2	FF32	FF32	F3	F3	
16	F3	F3	F4	F3	F3	L2	C3	C2	CL22	CL22	C2	C1	C2	CL21	C2	C2	L2	L3	CL23	L3	F3	F3	F2	F2	
17	F3	F1	F3	FF11	F1	C3	CL22	C2	C1	L1	L1	L1	C2	L1	L1	L1	C2	CL22	CL31	L3	F4	F4	F2	F3	
18		F2	FF22	FF11	F1	C2	C3	C2	C2	C2	C2	C2	C2	C2	C1	C3	C3	L3	L4	C3	F4	F2	F2	FF13	
19	FF13	F3	F5	F2	F1	C2	C2	C2	C2	C1	C2	C3	C2	C2	L1	CL11	C2	C1	C4	L4	F4	F3	F3	F3	
20	F3	F3	F2	FF21	FF33	CL22	C3	C3	C2	C2	C2	L1	L1	HL11	HL11	L1	L2	L2	L2	CL22	FF32	FF13	FF2	FF2	
21	F4	F3	F4	F4	F5	L1	C3	C2	C1	CL11	C2	C2	C1	L1	L1	L2	CL31	C3	C4	L4	F4	F4	F4	F4	
22	F2	F2	F3	F3	F2	L2	H2	C2	C2	C1	C2	C2	C1	L1	L1	L2	CL21	C4	C3	L2	F3	FF21	FF31	F6	
23	F5	F6	F6	F5	F5	L4	C2	C3	C2	C1	C2	C1	CL21	CC12	CC23	C2	C1	C2	L4	L3	F3	F4	F2	F3	
24	F1	F1	F2	F1	FF13	L3	C2	C1	L1	C2	C2	C2	C1	L1	L1	L1	CL11	C3	L4	L3	FF23	FF23	F4	F5	
25	F4	F3	F2	F2	F2	CL41	C2	C1	L2	CL11	CL11	L1	L1	L1	L1	L3	C2	C2	C3	L4	FF21	F3	FF31	F5	
26	F2	F2	F2	F2	FF21	L1	LR11	L2	L1	L1	C2	C1	C2	L1	L1	CL22	LQ21	L2	L3	L3	F3	F3	F3	FF13	
27	F3	F4	F3	F2	F2	C3	L3	L3	L3	C2	C2	C2	L2	L1	L1	L1	C4	C3	CLQ12	L2	F2	F1	F2	F2	
28	F2	F2	F3	F2	F1	CL23	L3	L2	L2	L2	L1	L1	H1	H1	H1	C1	C1	C2	L3	L3	FF22	F5	F3	F4	
29	F3	F2	FF52	FF22	F2	L4	C4	L2	C2	CL22	CL22	L1	HL11	HL11	HL11	C2	C2	L2	LC31	L3	F2	F3	F4	FF13	
30	FF12	FF12	FF11	F3	F2	C1	C2	CL12	C2	C1	C2	C2	L3	L3	C2	C2	C1	C3	C3	L4	F3	F4	F3	F5	
31	F4	FF22	F4	F2	F4	L2	HL12	CL22	C2	C3	LC11	CL11	C1	C1	C2	C2	C2	C3	L3	L3	F3	F3	F2	FF23	
	00	01	02	03	04	05	06	07	08	09	10	11	12	13	14	15	16	17	18	19	20	21	22	23	
CNT																									
MED																									
U Q																									
L Q																									

f-PLOTS OF IONOSPHERIC DATA

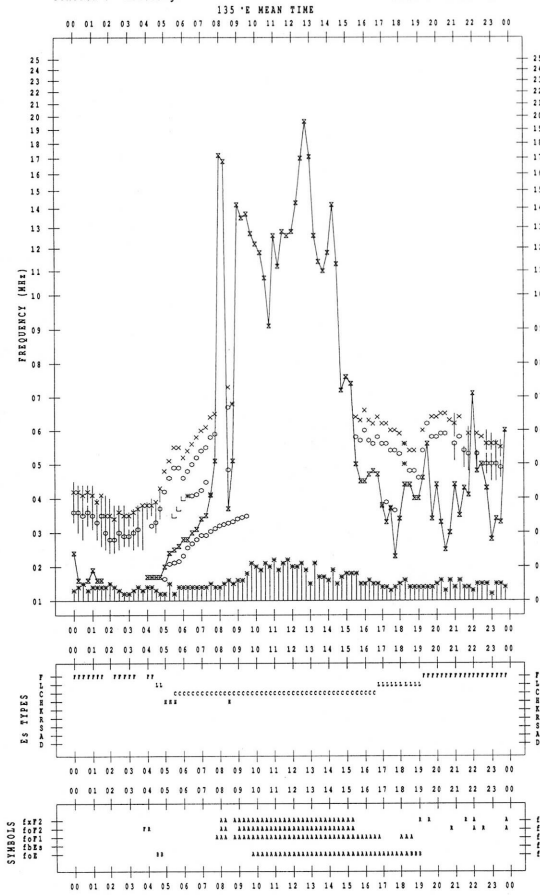
KEY OF f-PLOT	
	SPREAD
○	f _o F ₂ , f _o F ₁ , f _o E
×	f _x F ₂
*	DOUBTFUL f _o F ₂ , f _o F ₁ , f _o E
⊗	f _b E _s
└	ESTIMATED f _o F ₁
†, ‡	f _{min}
^	GREATER THAN
∨	LESS THAN



f-PLOT DATA

SCALER :

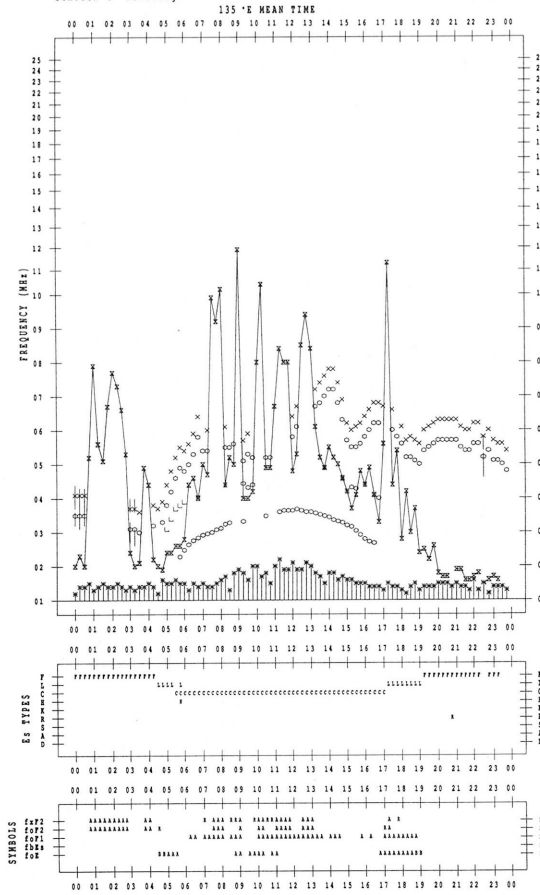
STATION : Kokubunji DATE : 1995/ 7/ 5



f-PLOT DATA

SCALER :

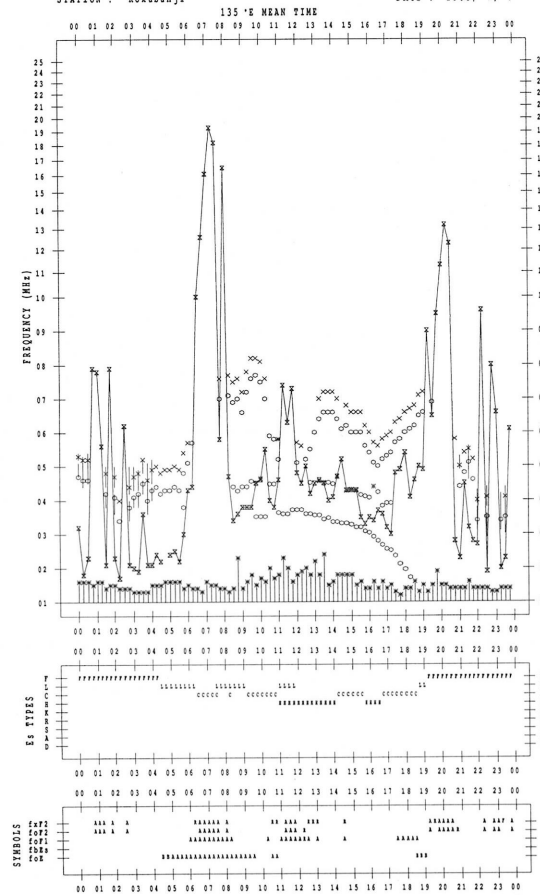
STATION : Kokubunji DATE : 1995/ 7/ 7



f-PLOT DATA

SCALER :

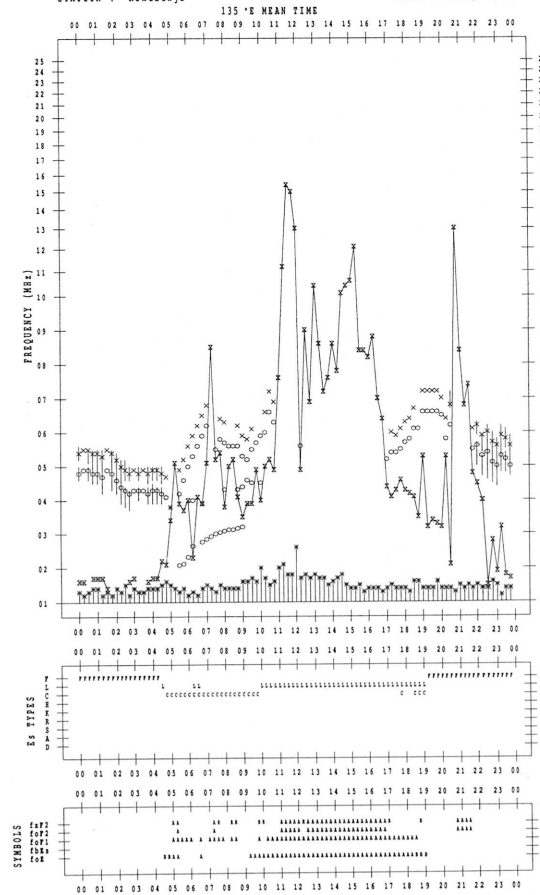
STATION : Kokubunji DATE : 1995/ 7/ 6



f-PLOT DATA

SCALER :

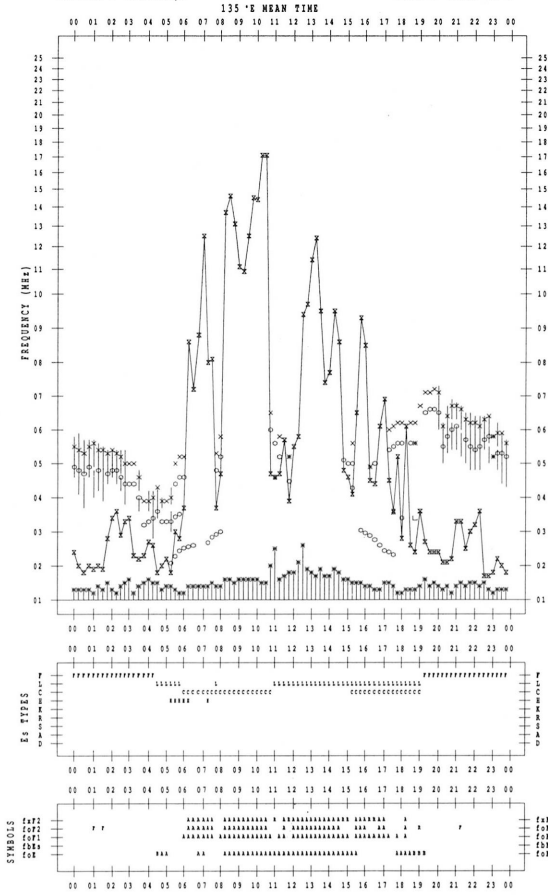
STATION : Kokubunji DATE : 1995/ 7/ 8



f-PLOT DATA

SCALER :

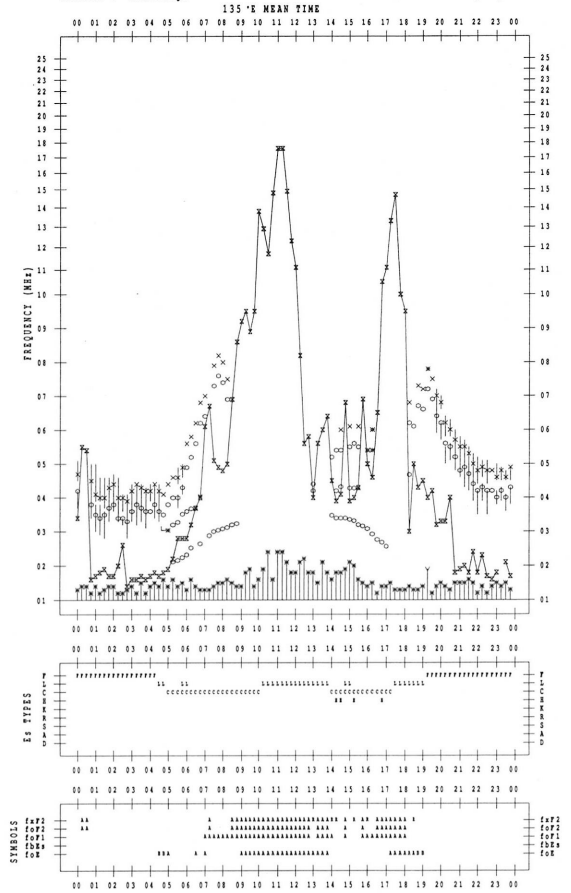
STATION : Kokubunji DATE : 1995/ 7/ 9



f-PLOT DATA

SCALER :

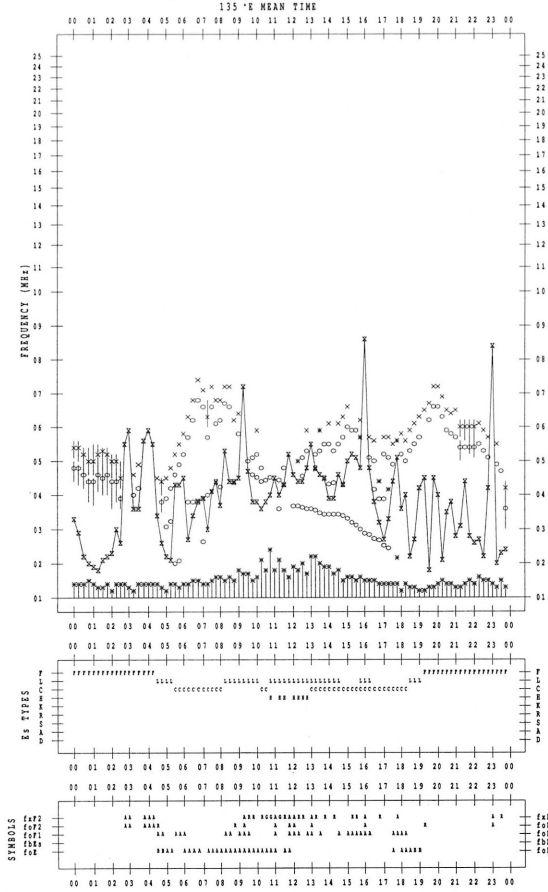
STATION : Kokubunji DATE : 1995/ 7/11



f-PLOT DATA

SCALER :

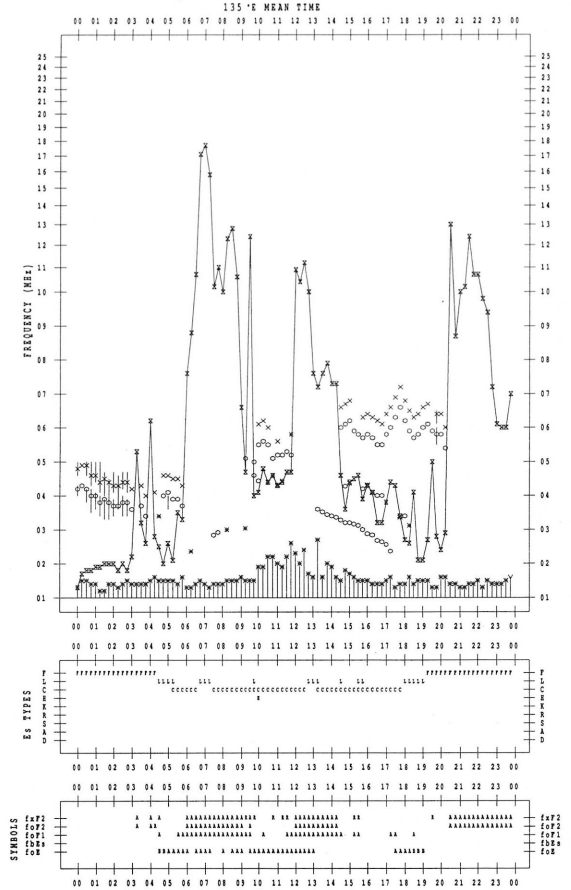
STATION : Kokubunji DATE : 1995/ 7/10



f-PLOT DATA

SCALER :

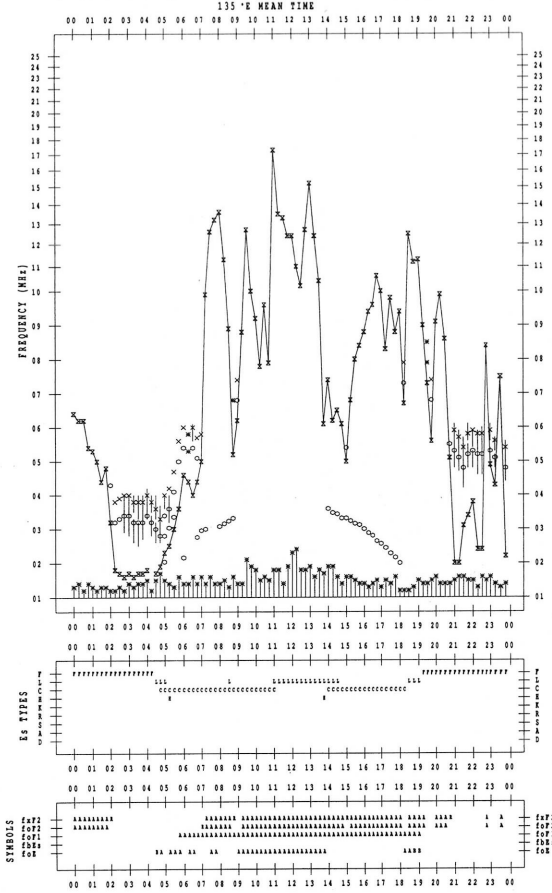
STATION : Kokubunji DATE : 1995/ 7/12



f-PLOT DATA

SCALER :

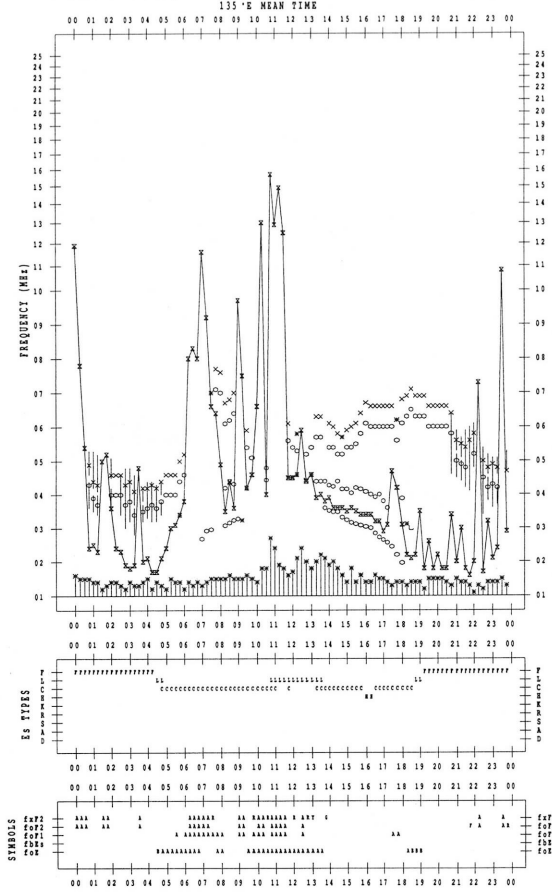
STATION : Kokubunji DATE : 1995/ 7/13



f-PLOT DATA

SCALER :

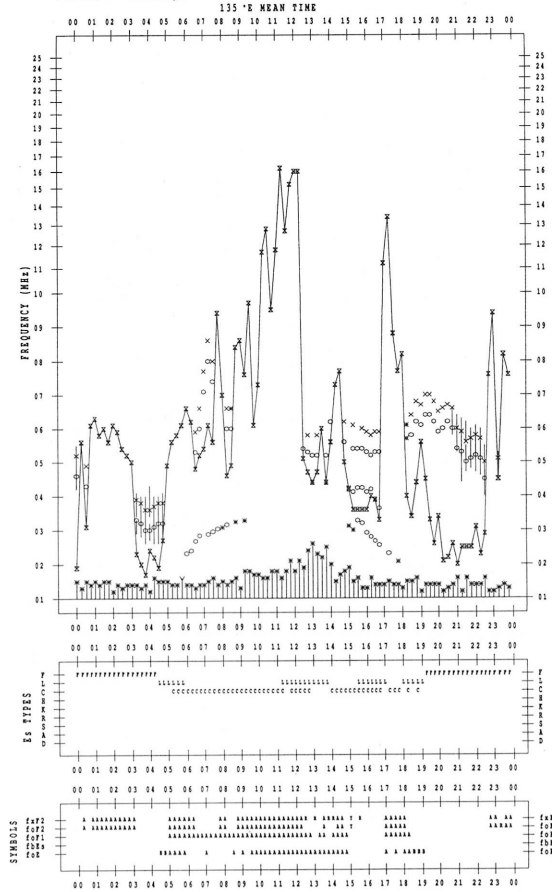
STATION : Kokubunji DATE : 1995/ 7/15



f-PLOT DATA

SCALER :

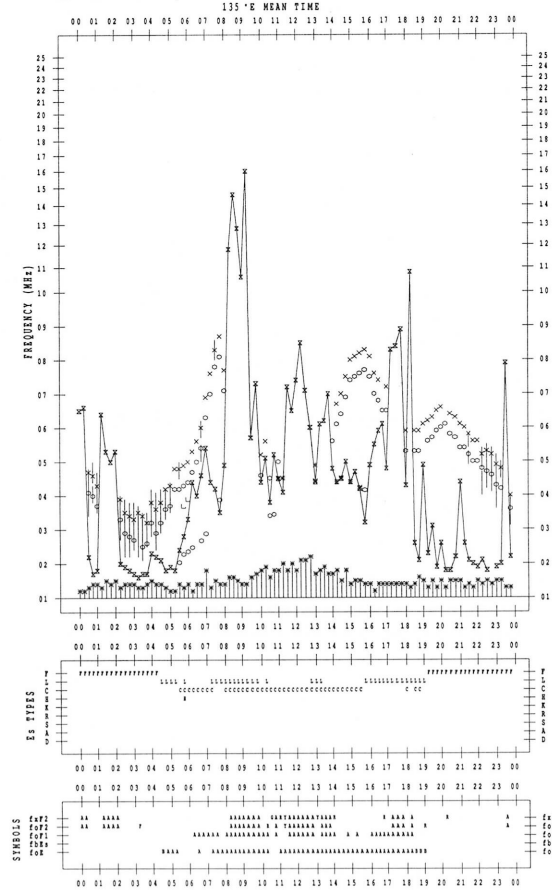
STATION : Kokubunji DATE : 1995/ 7/14



f-PLOT DATA

SCALER :

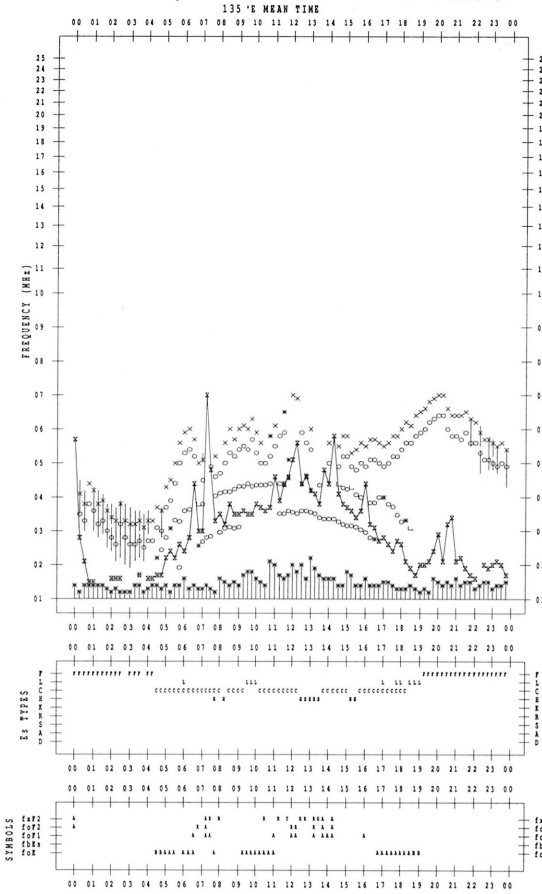
STATION : Kokubunji DATE : 1995/ 7/16



f-PLOT DATA

SCALER :

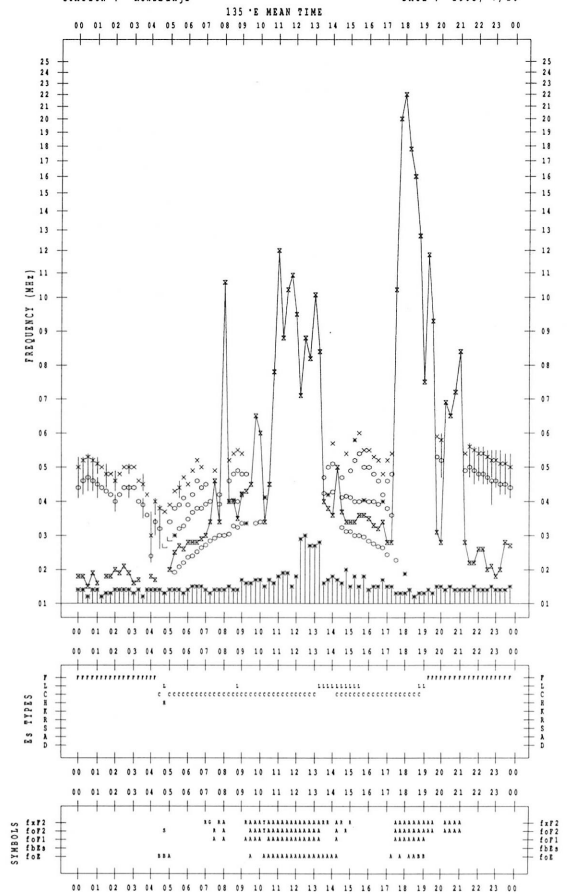
STATION : Kokubunji DATE : 1995/ 7/17



f-PLOT DATA

SCALER :

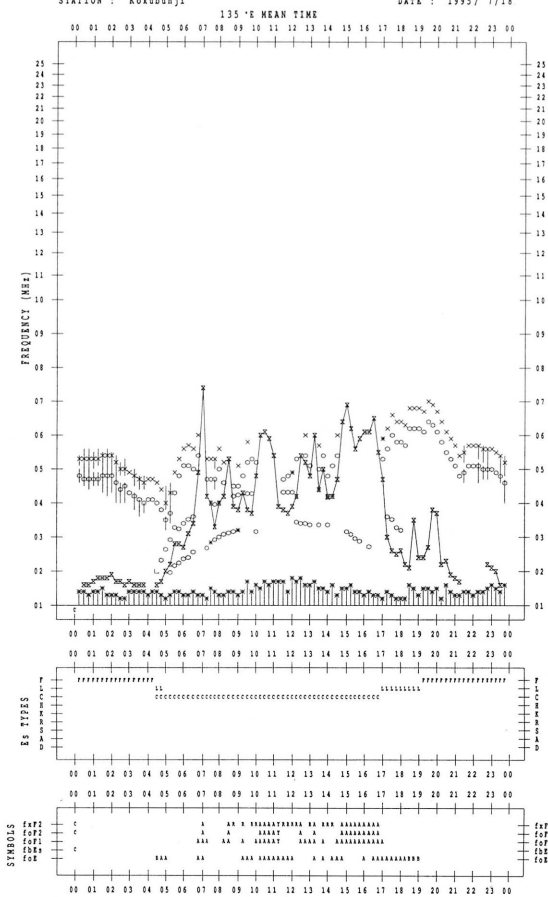
STATION : Kokubunji DATE : 1995/ 7/19



f-PLOT DATA

SCALER :

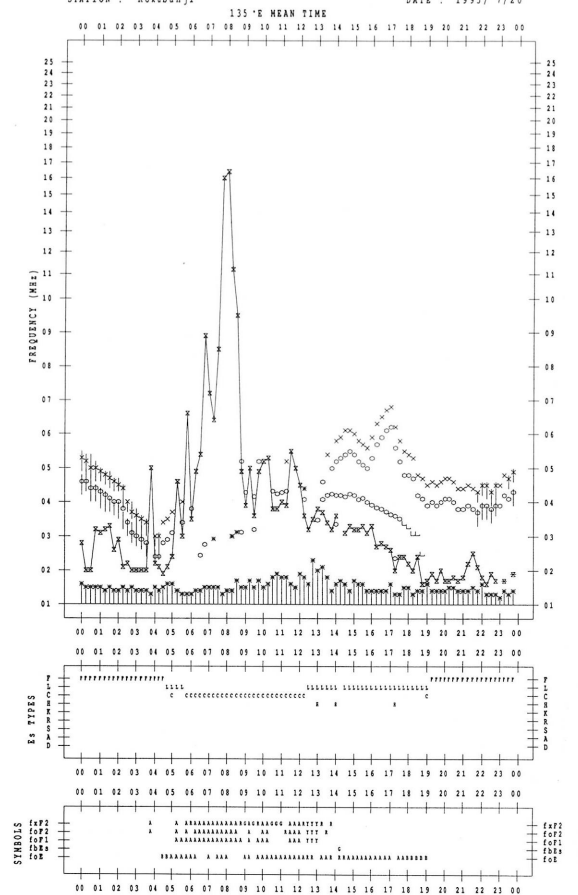
STATION : Kokubunji DATE : 1995/ 7/18



f-PLOT DATA

SCALER :

STATION : Kokubunji DATE : 1995/ 7/20



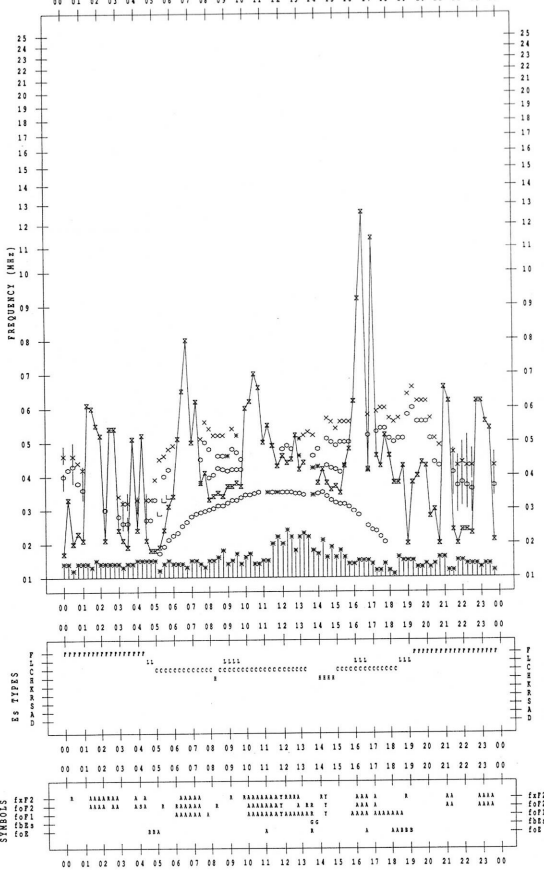
f-PLOT DATA

SCALER :

STATION : Kokubunji

DATE : 1995/ 7/21

135°E MEAN TIME



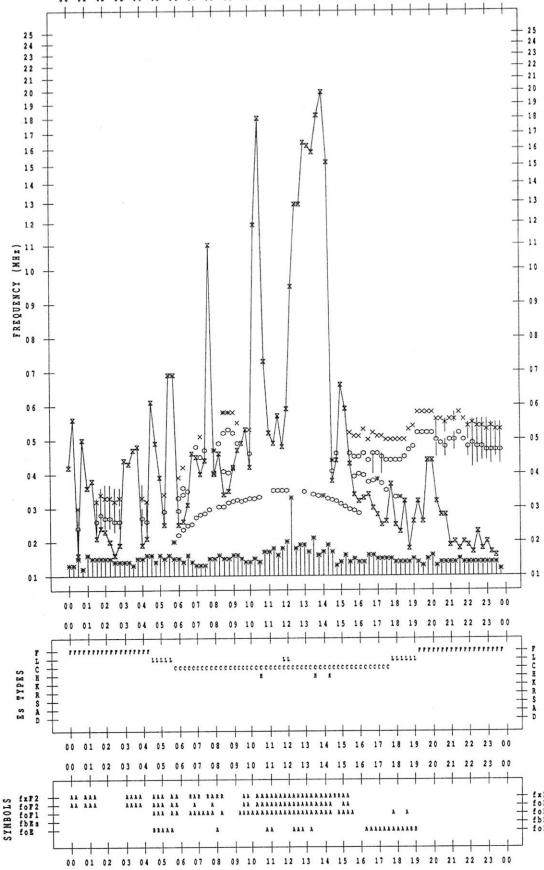
f-PLOT DATA

SCALER :

STATION : Kokubunji

DATE : 1995/ 7/23

135°E MEAN TIME



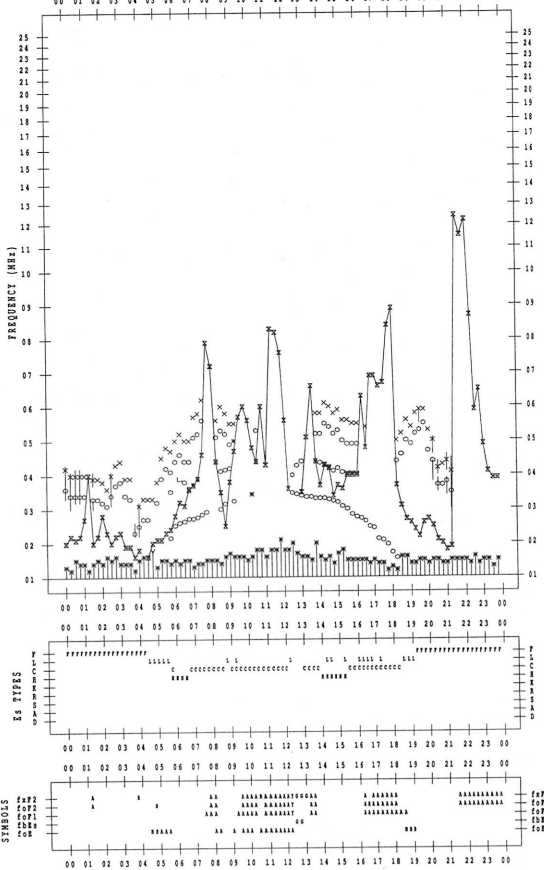
f-PLOT DATA

SCALER :

STATION : Kokubunji

DATE : 1995/ 7/22

135°E MEAN TIME



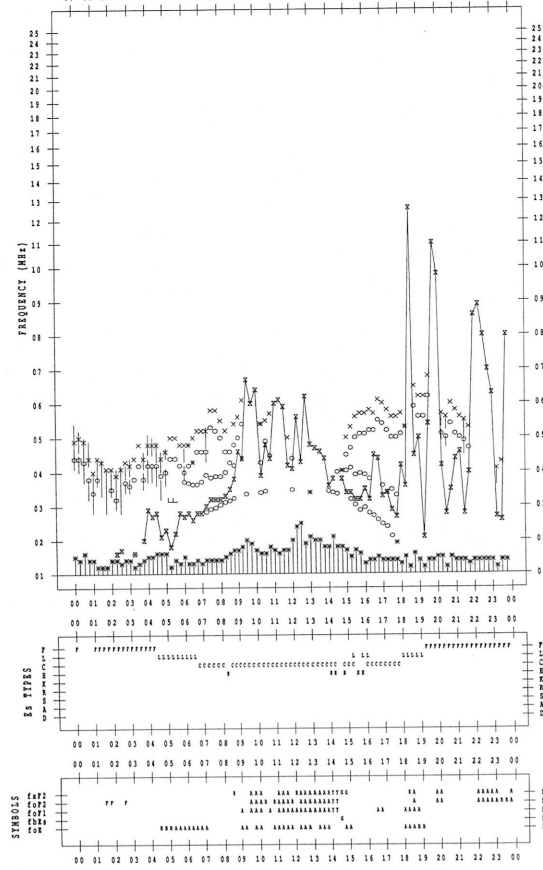
f-PLOT DATA

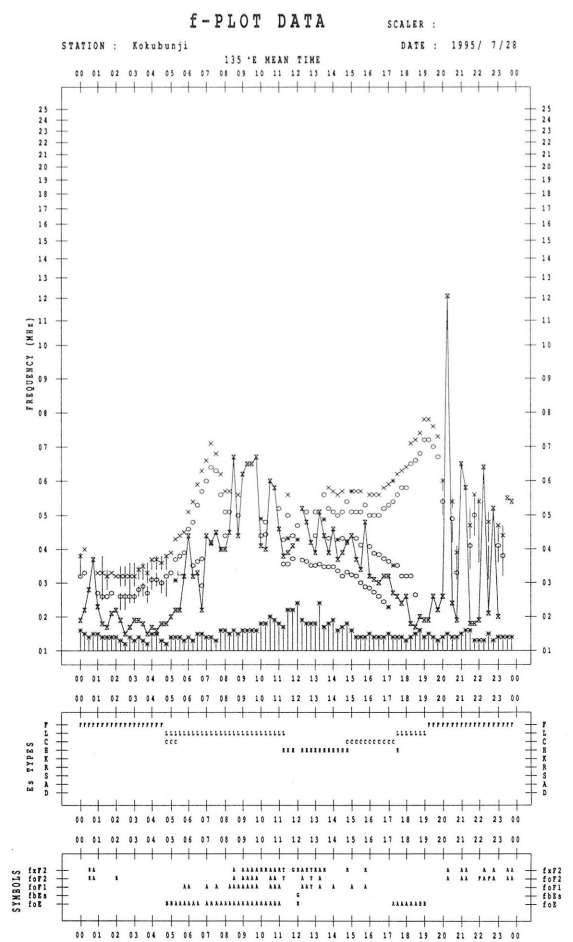
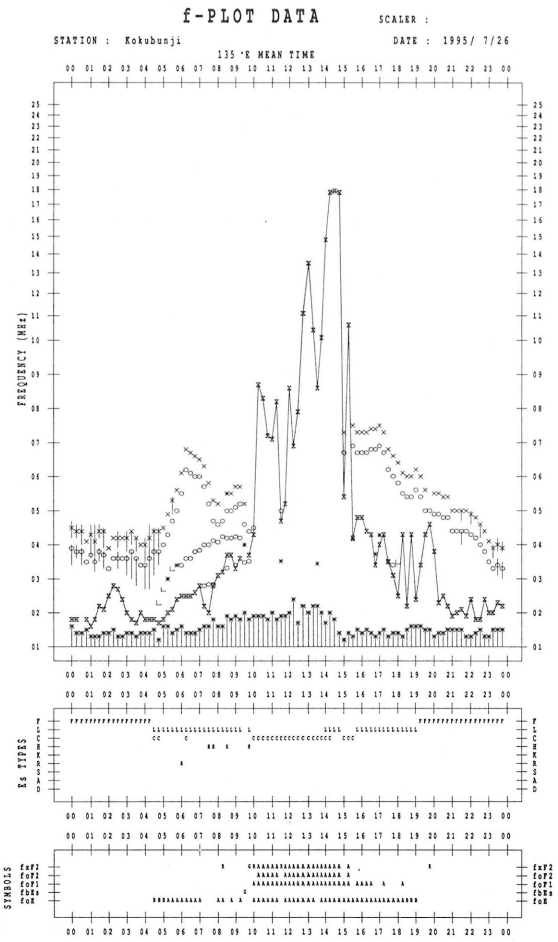
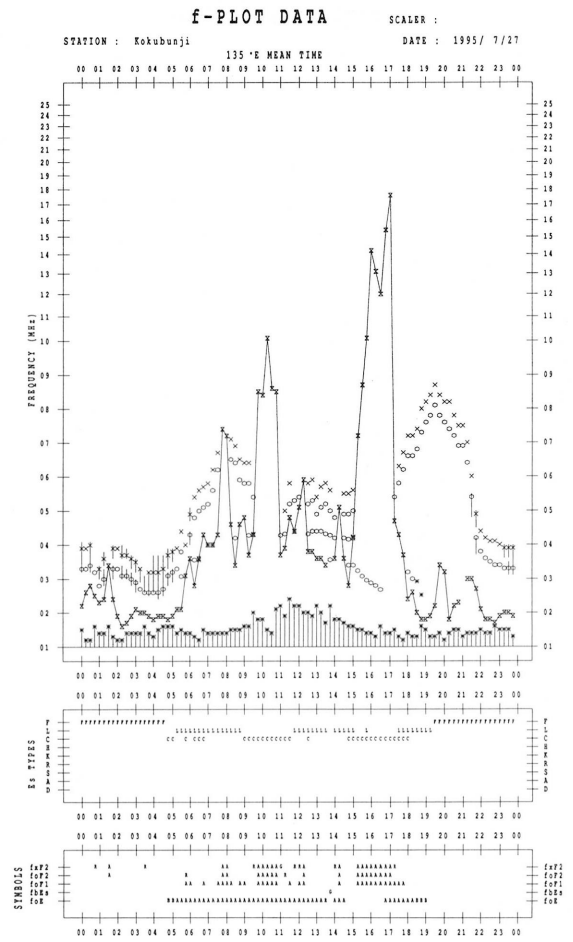
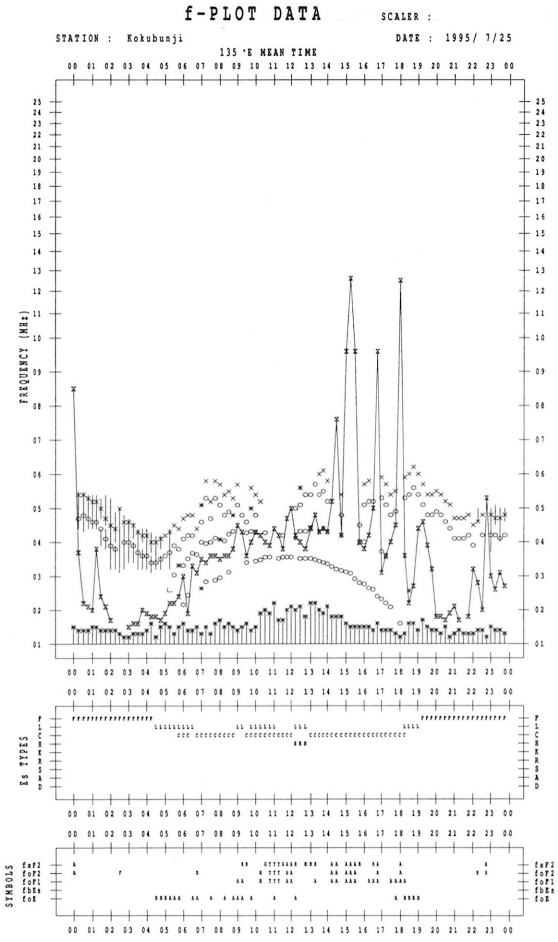
SCALER :

STATION : Kokubunji

DATE : 1995/ 7/24

135°E MEAN TIME





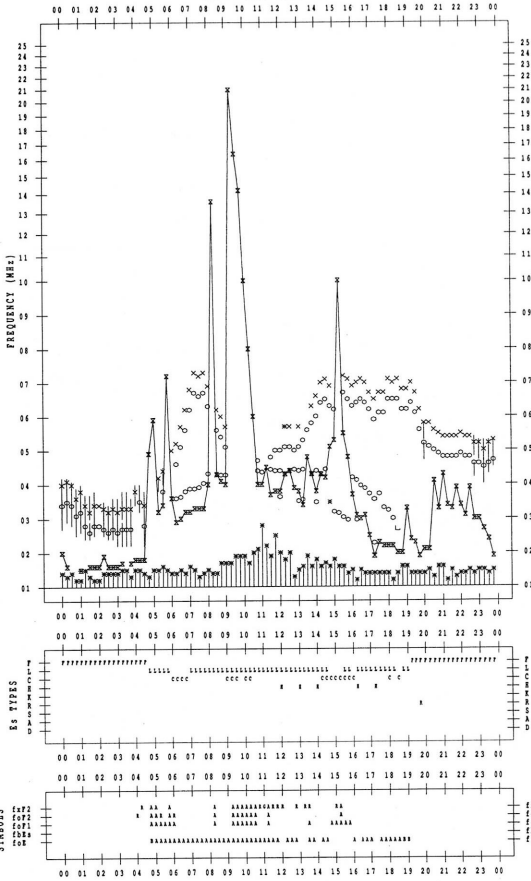
f-PLOT DATA

SCALER :

STATION : Kokubunji

135°E MEAN TIME

DATE : 1995/ 7/29



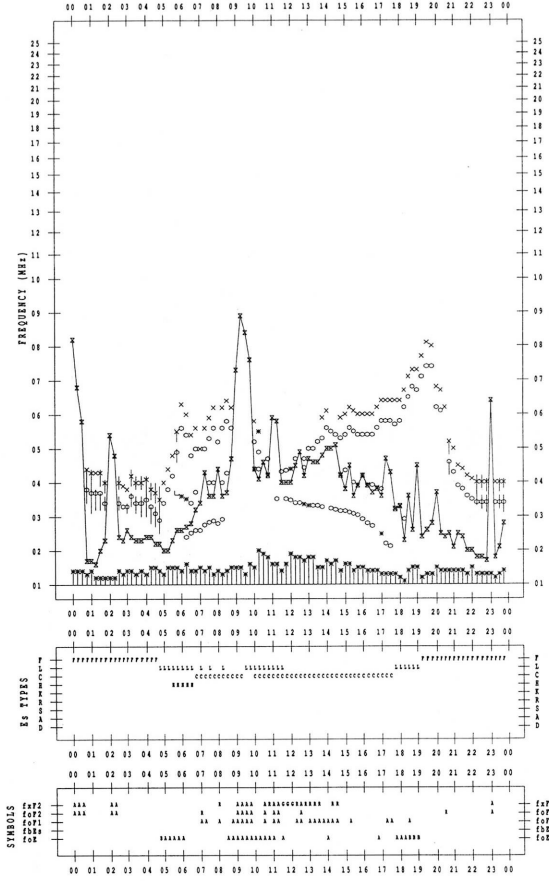
f-PLOT DATA

SCALER :

STATION : Kokubunji

135°E MEAN TIME

DATE : 1995/ 7/31



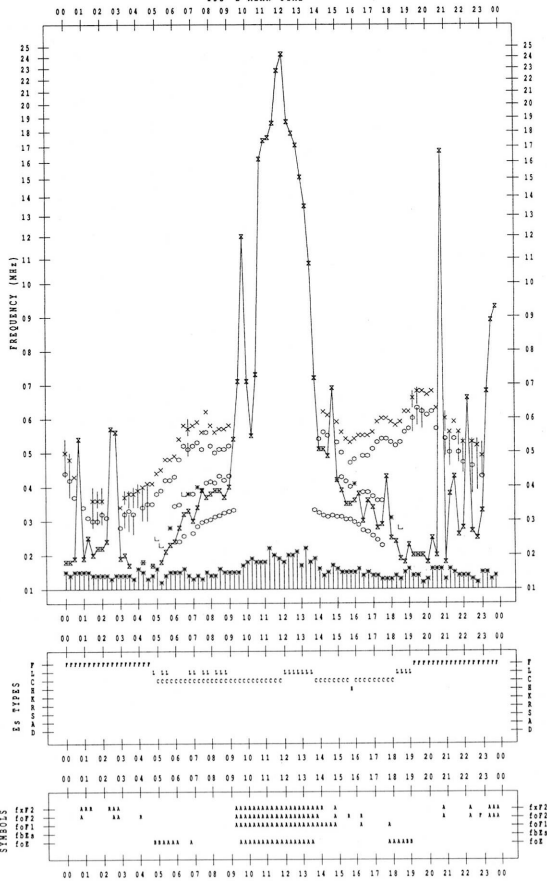
f-PLOT DATA

SCALER :

STATION : Kokubunji

135°E MEAN TIME

DATE : 1995/ 7/30



B. Solar Radio Emission

B1. Daily Data at Hiraiso

200 MHz

Not available until system improvement is completed.

B. Solar Radio Emission

B1. Daily Data at Hiraiso

500 MHz

Hiraiso

July 1995

Single-frequency total flux observations at 500 MHz					
Flux density: $10^{-22} \text{ W m}^{-2} \text{ Hz}^{-1}$					
UT	00-03	03-06	06-09	21-24	Day
Date					
1	25	24	24	24	25
2	25	25	25	24	25
3	25	25	26	24	25
4	25	26	25	27	25
5	26	27	27	26	27
6	26	26	25	25	25
7	25	25	25	26	25
8	26	25	27	26	26
9	26	26	25	25	26
10	25	24	24	25	24
11	24	24	24	25	24
12	25	24	24	26	24
13	25	24	24	24	25
14	24	24	24	25	24
15	25	25	25	24	25
16	25	25	25	25	25
17	25	24	24	24	24
18	(24)	24	23	24	24
19	23	23	(23)	23	23
20	23	22	21	22	22
21	22	23	24	23	22
22	22	23	23	23	23
23	22	23	23	24	23
24	23	23	23	23	23
25	23	23	24	23	23
26	23	23	23	-	23
27	23	23	23	24	23
28	24	24	24	25	24
29	24	24	25	24	24
30	23	23	23	25	23
31	24	24	24	24	24

Note: No observations during the following periods.

10th 0408-0459 18th 0115-0407 19th 0700-0843
 26th 2128-2355

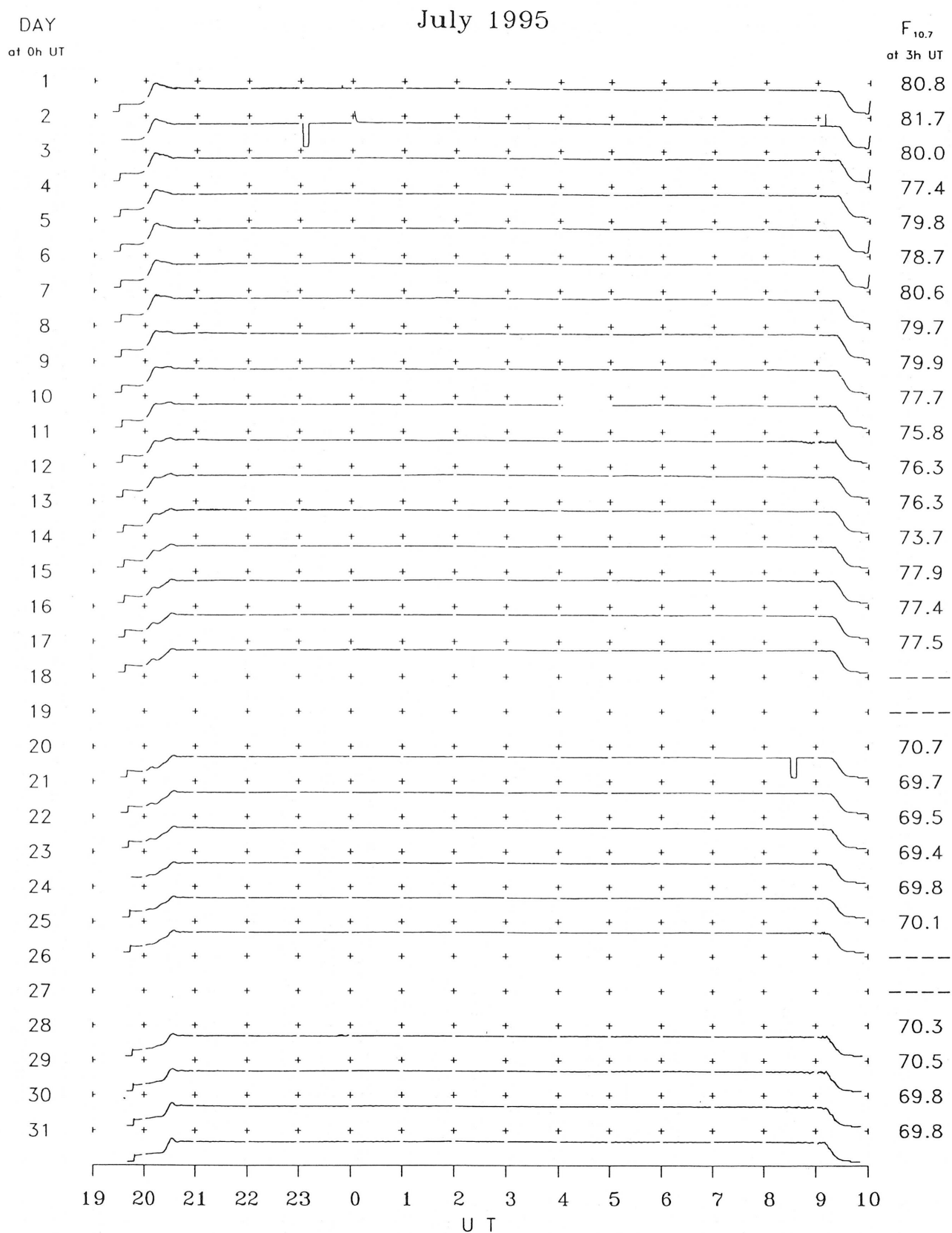
B. Solar Radio Emission
B2. Outstanding Occurrences at Hiraiso

Hiraiso

July 1995

Single-frequency observations									
Normal observing period: 1930 - 1000 U.T. (sunrise to sunset)									
JUL. 1995	FREQ. (MHz)	TYPE	START TIME (U.T.)	TIME OF MAXIMUM (U.T.)	DUR. (MIN.)	FLUX DENSITY ($10^{-22} \text{ W m}^{-2} \text{ Hz}^{-1}$)		POLARIZATION	
						PEAK	MEAN	REMARKS	
1	2800	45 C	2358.1	2358.5	7.7	70	30	0	
	500	45 C	2358.4	2359.0	5.0	190	70	WR	
	200	42 SER	2358.6	0000.9	4.0	3	-	0	
	7	500	8 S	0454.8	0454.8	0.2	30	-	0
		200	8 S	0455.5	0455.6	0.1	4	-	0
	9	200	8 S	2029.3	2029.4	0.5	4	-	0
	10	200	46 C	0713.6	0714.2	2.0	10	6	0
	11	200	42 SER	2304.7	2305.0	1.5	11	-	0
	12	200	6 S	0140.5	0141.5	3.0	21	12	WR
		200	42 SER	0416.5	0418.3	3.0	45	-	WL
	15	200	8 S	0247.6	0247.6	0.5	15	-	0
	17	200	6 S	0152.0	0152.6	1.1	15	8	0
		200	6 S	0303.2	0303.5	2.0	21	14	0
500		6 S	0304.0	0304.5	2.0	2	1	0	
500		6 S	0732.0	0732.5	1.5	17	9	WL	
200		6 S	0732.0	0733.1	1.5	28	12	0	
18	200	8 S	0852.3	0852.5	0.4	270	-	0	
	200	45 C	0816.5	0818.0	2.0	-	-	0	

B. Solar Radio Emission

B3. Summary Plots of $F_{10.7}$ at Hiraiso

Note: A vertical grid space corresponds to a 100 sfu.
Elevation angle range $\geq 6^\circ$.

C. RADIO PROPAGATION

C1. H.F. FIELD STRENGTH (UPPER SIDE-BAND OF WWVH)

JUL 1995	FREQUENCY 15 MHZ BANDWIDTH 80 HZ RECEIVING ANTENNA ROD 4.5 M																							MEASURED AT HIRAI SO					
UT DAY	00H 46M	01H 46M	02H 46M	03H 46M	04H 46M	05H 46M	06H 46M	07H 46M	08H 46M	09H 46M	10H 46M	11H 46M	12H 46M	13H 46M	14H 46M	15H 46M	16H 46M	17H 46M	18H 46M	19H 46M	20H 46M	21H 46M	22H 46M	23H 46M					
1	-5	0	7	12	12	13	15	14	17	12	13	17	8	-16	-26	-26	-26	-26	-10	-10	3	-16	-10	-26					
2	-16	-26	-26	-26	2	3	8	7	5	10	7	2	2	-16	-16	-26	-26	-8	-5	-8	-5	-3	0	-5					
3	-10	-10	-10	2	5	5	17	17	12	5	13	12	6	-1	-10	-26	-26	-26	-26	-26	-3	0	0	3	1				
4	-3	4	-8	3	11	10	18	14	12	18	10	8	4	5	-16	-26	-26	-10	-10	-10	9	8	2	-8					
5	0	0	8	7	11	10	15	18	17	15	14	12	10	12	4	2	-26	0	3	1	1	-2	0	-2					
6	0	2	0	0	4	6	14	15	15	16	11	7	8	2	-16	-26	-16	-5	0	0	-16	-16	-3	-5					
7	1	2	6	9	10	15	11	15	20	15	6	2	10	0	-26	-26	-26	2	-5	6	7	0	-5	0					
8	5	6	7	6	14	14	12	10	5	0	-2	-16	-3	-10	-26	-26	-26	2	-3	5	-5	0	-8	0					
9	-2	-2	-5	-2	0	2	4	12	15	9	6	2	-26	-26	-26	-26	-26	-8	-16	7	8	2	2	-8					
10	-5	-5	-5	0	7	10	12	12	12	16	11	11	16	-3	-5	-26	-26	-26	1	0	2	1	0	0					
11	0	0	0	2	10	8	15	12	10	12	12	4	-3	-5	-16	-10	-16	-8	5	0	-2	-1	4	-8					
12	-5	-3	7	2	8	14	17	15	13	7	10	6	-10	-3	-8	-5	-16	7	0	1	1	2	2	-5					
13	-7	-2	0	-2	7	7	12	12	12	14	12	10	7	4	6	-10	-26	-26	-3	-4	-8	2	7	-5					
14	-3	-8	7	C	C	C	C	C	C	C	C	C	C	C	C	C	C	C	C	C	C	C	C	C					
15	C	C	C	C	C	C	C	C	C	C	C	C	C	C	C	-3	-16	5	-1	-5	-8	5	10	2	0				
16	-3	-3	-8	2	5	15	14	15	17	5	-5	3	1	-5	-26	-26	-26	-26	-26	7	-5	0	-16	-2					
17	-5	2	2	7	7	0	2	12	10	2	2	0	10	0	4	-26	-26	7	-26	-26	-10	-5	-26	-8					
18	2	-8	-8	5	0	7	12	10	12	10	7	-3	-16	-26	-26	-26	-26	-26	-26	-26	-16	-16	0	-16					
19	-3	-26	-16	3	5	10	10	10	7	2	0	7	0	-16	-26	-26	-26	-1	-5	-5	-8	-5	-2	-2					
20	4	-5	-2	-2	1	10	10	18	14	6	-26	-16	-26	-5	-5	-26	-26	-26	-8	-5	2	0	-8	-5					
21	-8	1	-5	2	5	4	8	18	13	14	2	0	5	-26	-26	-26	-26	-16	-16	-5	-8	-8	-16	-8					
22	-10	-10	-16	-3	2	0	9	9	10	10	5	0	4	-5	-26	-26	-16	-10	0	-5	0	-26	-5	-16					
23	-26	-26	-26	-3	0	0	7	4	-1	-2	0	5	-26	-26	-26	-26	-26	-16	-26	0	-2	-4	-5	-8					
24	-1	-2	0	-3	1	0	7	17	18	11	12	8	8	7	-5	-26	-26	-26	-26	-16	-3	7	-3	-5					
25	-26	-16	-1	6	6	10	12	17	10	2	2	-10	-26	-26	-26	-26	-26	-26	-16	-5	1	-2	-2	0					
26	-26	-16	0	2	4	8	11	15	17	12	7	3	-4	-16	-26	-8	-5	-10	-10	-16	-5	-4	0	2					
27	-8	-8	-10	8	2	8	7	12	10	1	-5	-5	-16	-26	-26	-26	-26	-26	-26	-3	-3	7	-1	-8					
28	-5	5	-8	-3	4	8	8	6	5	2	8	-10	-26	-26	-26	-26	-26	-26	-10	-8	-2	-7	0	-8					
29	-8	0	0	1	4	6	12	12	-5	-26	0	-5	-5	0	-26	-26	-26	-10	-10	-3	0	1	0	-8					
30	-10	-10	-8	5	8	7	7	13	15	10	7	5	7	-2	-26	-26	-26	-26	-16	-3	-3	2	-2	-5					
31	-5	-10	-8	0	0	2	5	13	17	10	11	-5	-26	-26	-26	-26	-26	-26	-26	2	-2	5	2	-8					
CNT	30	30	30	29	29	29	29	29	29	29	29	29	29	30	30	30	30	30	30	30	30	30	30	30					
MED	-5	-3	-4	2	5	8	11	13	12	10	7	3	1	-5	-26	-26	-26	-13	-10	-4	-2	0	0	-5					
UD	2	4	7	8	11	14	17	18	17	16	13	12	10	5	4	-8	-16	2	1	6	7	7	3	0					
LD	-26	-26	-16	-3	0	0	5	7	5	0	-5	-10	-26	-26	-26	-26	-26	-26	-26	-16	-10	-16	-16	-16					

C. Radio Propagation

C2. Radio Propagation Quality Figures at Hiraiso

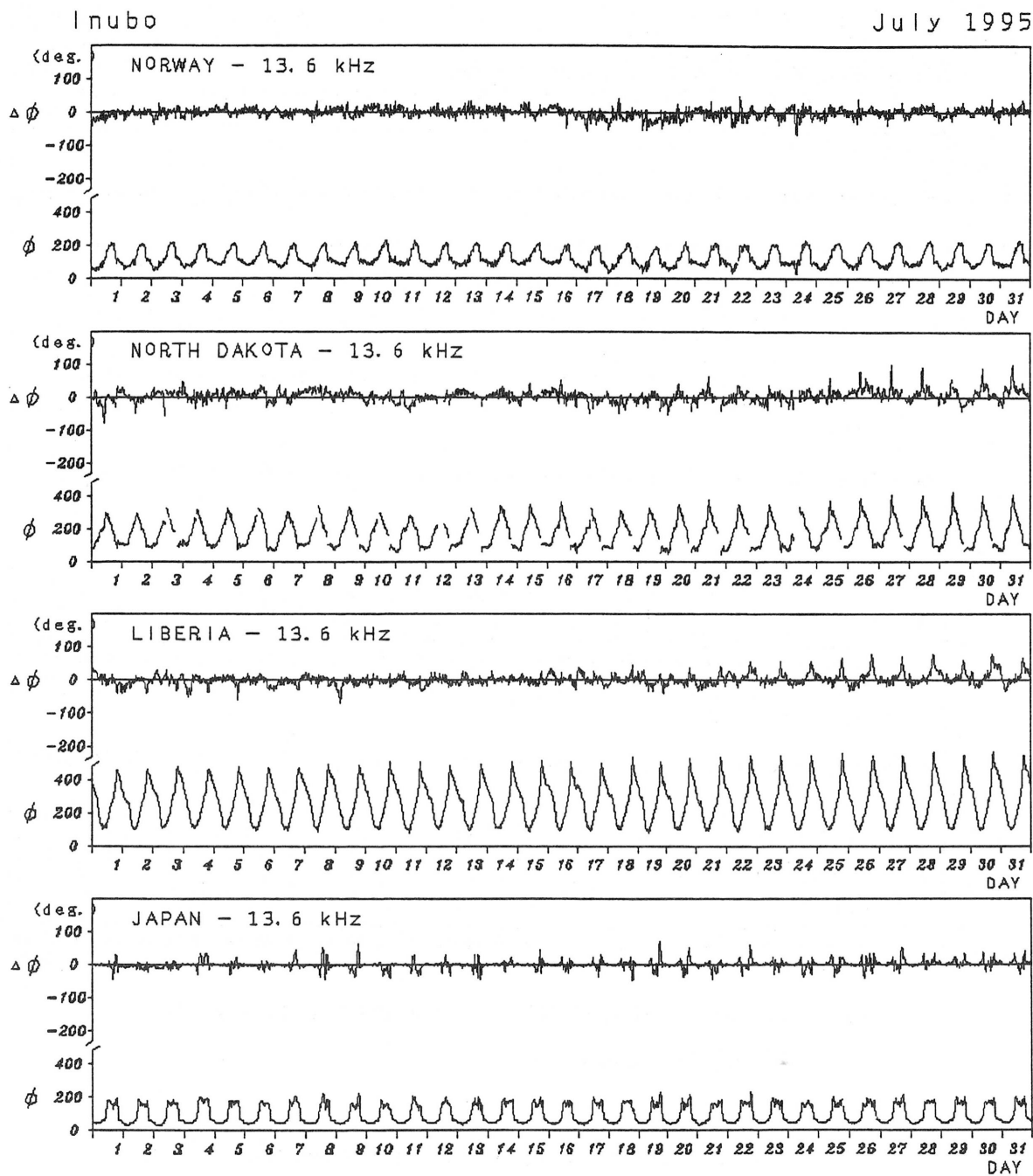
Hiraiso

Time in U.T.

JULY 1995	Whole Day Figure	W W V				W W V H				Condition				Principal Geomagnetic		Storms
		00	06	12	18	00	06	12	18	00	06	12	18	Start	End	Range
		06	12	18	24	06	12	18	24	06	12	18	24	h m	h	nT
1	4- U	-	3U	-	-	4	4	4U	4	N	N	N	N	None		
2	3+ U	4U	3U	-	-	2U	4	4U	4	N	N	N	N			
3	4+ U	5U	4U	5U	5U	4	4	4U	4	N	N	N	N			
4	4- U	4U	3U	-	-	4	4	4U	4	N	N	N	N			
5	5- U	5U	5U	5U	-	4	4	5U	4	N	N	N	N			
6	4+ U	-	5U	5U	-	4	4	5U	4	N	N	N	N			
7	4+ U	-	4U	-	-	4	4	5U	4	N	N	N	N			
8	4o U	5U	3U	-	-	5	3	4U	4	N	N	N	N			
9	4o U	-	5U	-	5U	4	4	2U	4	N	N	N	N			
10	4+	5U	5U	5U	5U	4	4	4	4	N	N	N	N			
11	4+ U	-	4U	5U	-	4	4	5U	4	N	N	N	N			
12	5- U	5U	5U	5U	-	4	4	5U	4	N	N	N	N			
13	4+ U	5U	4U	-	-	4	4	5U	4	N	N	N	N			
14	4+ UC	C	C	C	C	4U	C	5U	4	N	N	N	N			
15	5- UC	C	C	5U	-	C	C	5U	4	N	N	N	N			
16	4+ U	5U	5U	5U	-	4	4	4U	4	N	N	N	N			
17	4- U	-	3U	-	-	4	4	5U	2U	N	N	N	N			
18	3+ U	-	3U	-	-	4	4	2U	3	N	U	U	U			
19	4- U	-	3U	-	-	4	4	4U	4	U	U	U	U			
20	3+ U	-	3U	-	-	4	3	3U	4	U	U	U	U			
21	4- U	-	5U	-	-	4	4	3U	3	U	U	U	U			
22	3o	-	5U	-	-	3	4	4	3	U	N	N	N			
23	3+ U	-	4U	-	-	3	3	2U	4	N	N	N	N			
24	4- U	-	3U	-	-	4	4	4U	3	N	N	N	N			
25	3- U	-	3U	-	-	4	3	2U	4	N	N	N	N			
26	4+	-	5U	-	-	4	4	4	4	N	N	N	N			
27	4- U	-	5U	-	5U	4	3	2U	4	N	N	N	N			
28	3+ U	5U	3U	-	-	4	3	2U	4	N	N	N	N			
29	4o	-	5U	-	-	4	3	4	4	N	N	N	N			
30	4o U	5U	3U	-	-	4	4	4U	4	N	N	N	N			
31	3o U	-	3U	-	-	3	3	2U	4	N	N	N	N			

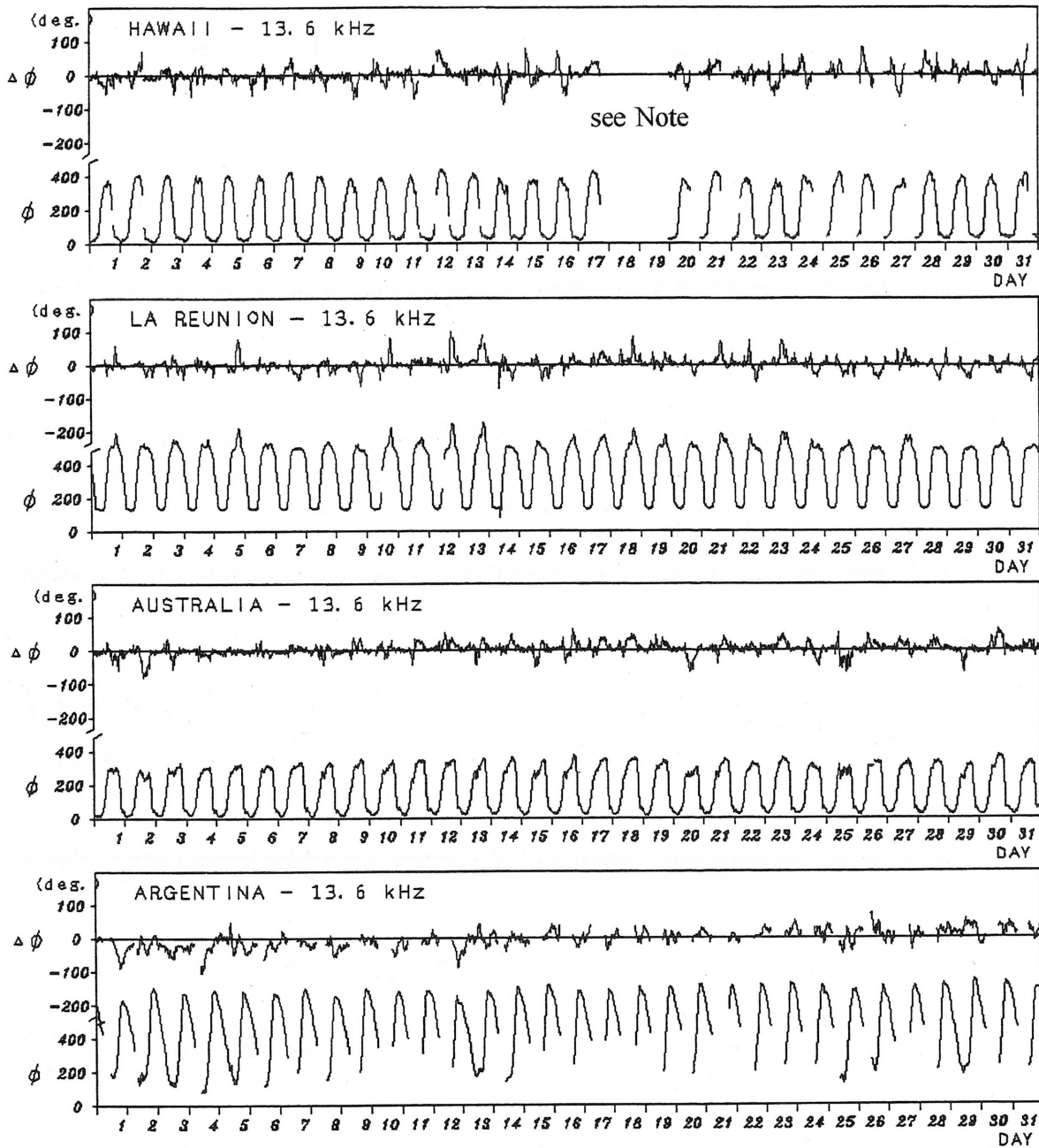
C. Radio Propagation

C3. Phase Variation in OMEGA Radio Waves at Inubo



Inubo

July 1995



Note : As for HAWAII-13.6kHz, Gaps in the record are due to transmitter maintenance.

Polar Cap Phase Anomaly (PCPA) on Norway-Inubo Circuit

NONE

C. Radio Propagation

C4. Sudden Ionospheric Disturbance

(a) Short Wave Fade-out (SWF) at Hiraïso

Hiraïso						Time in U. T.					
JULY 1995	S W F					Correspondence					
	Drop-out Intensities(dB)					Start	Dur.	Type	Imp.	Solar * Flare	Solar Burst
	CO	HA	AUS	MOS	BBC						
2			11			2356	11	Slow	1-	-	C

NOTE CO:Colorade(WWV) HA:Hawaii(WVH) AUS:Australia MOS:Moscow BBC:London
* Optical and X-ray Flares

(b) Sudden Phase Anomaly (SPA) at Inubo

Inubo

Jul. 1995	S P A						Time (U. T.)		
	Phase Advance (degrees)						Start	End	Maximum
Date	Ω/N	Ω/L	Ω/LR	Ω/AU	Ω/H	Ω/ND			
1	19	25	34	<u>51</u>	46	35	2359	0111	0004

IONOSPHERIC DATA IN JAPAN FOR JULY 1995

F-559 Vol.47 No.7 (Not for Sale)

電離層月報 (1995年7月)

第47卷 第7号 (非売品)

1995年11月15日 印刷

1995年11月20日 発行

編集兼 郵政省通信総合研究所

発行所 〒184 東京都小金井市貫井北町4丁目2-1

☎ (0423) (21) 1211 (代)

Queries about "Ionospheric Data in Japan" should be forwarded to:
Communications Research Laboratory, Ministry of Posts and Telecommunications,
2-1 Nukui-Kitamachi 4-chome, Koganei-shi, Tokyo 184 JAPAN.